



Property Information

Property ID 304104050800
Location 14 REM CAROLINE EST. CAROLINA CORAL BAY QTR.
Owner ANIMAL CARE CENTER OF ST. JOHN INC.



**MAP FOR REFERENCE ONLY
NOT A LEGAL DOCUMENT**







US Virgin Islands makes no claims and no warranties, expressed or implied, concerning the validity or accuracy of the GIS data presented on this map.

Geometry updated 06/2018
Data updated 06/2018



Map Theme Legends

FEMA Flood Zones

ZONE

-  ZONE A
-  ZONE A WITHOUT ELEVATION
-  ZONE AE
-  ZONE AO
-  ZONE VE
-  ZONE X (0.2% ANNUAL CHANCE FLOOD)

FLOOD BOUNDARY

-  0.2 ANNUAL CHANCE FLOOD
-  1% ANNUAL CHANCE FLOOD

FEMA, as the administrator of the National Flood Insurance Program (NFIP), has created Advisory Base Flood Elevations (ABFEs) for the territory of US Virgin Islands. The ABFE information and related layers depicted on this web service for US Virgin Islands can serve as a guide to understanding current flood hazard conditions and higher elevations that communities should build to in order to reduce impacts of similar events in the future. All elevations included on the map are referenced to the Virgin Islands Vertical Datum 2009 (VIVD09).