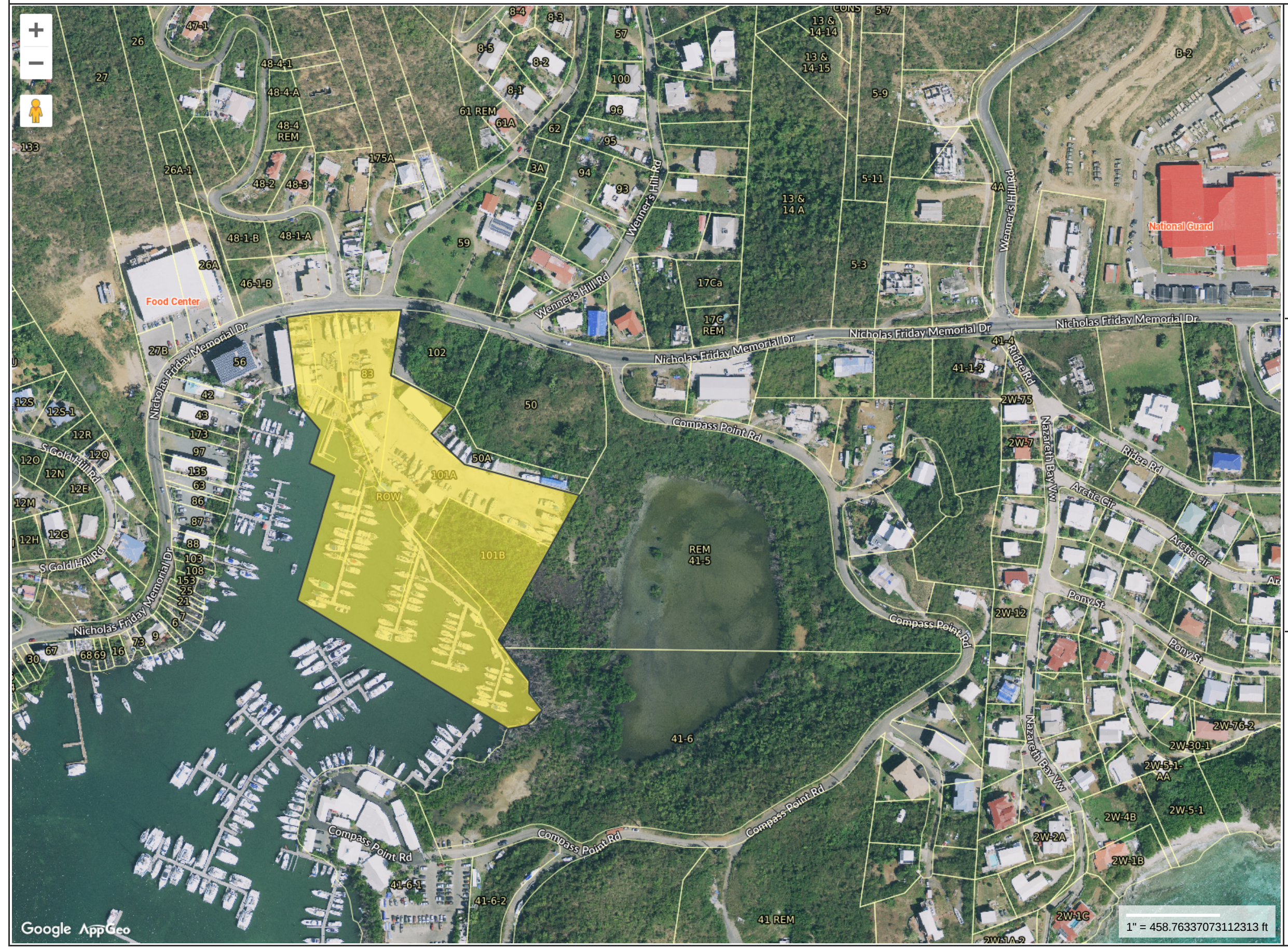


### Independent Boat Yard #2



**MAP FOR REFERENCE ONLY  
NOT A LEGAL DOCUMENT**

US Virgin Islands makes no claims and no warranties, expressed or implied, concerning the validity or accuracy of the GIS data presented on this map.

Geometry updated 02/2021  
Data updated 03/2021

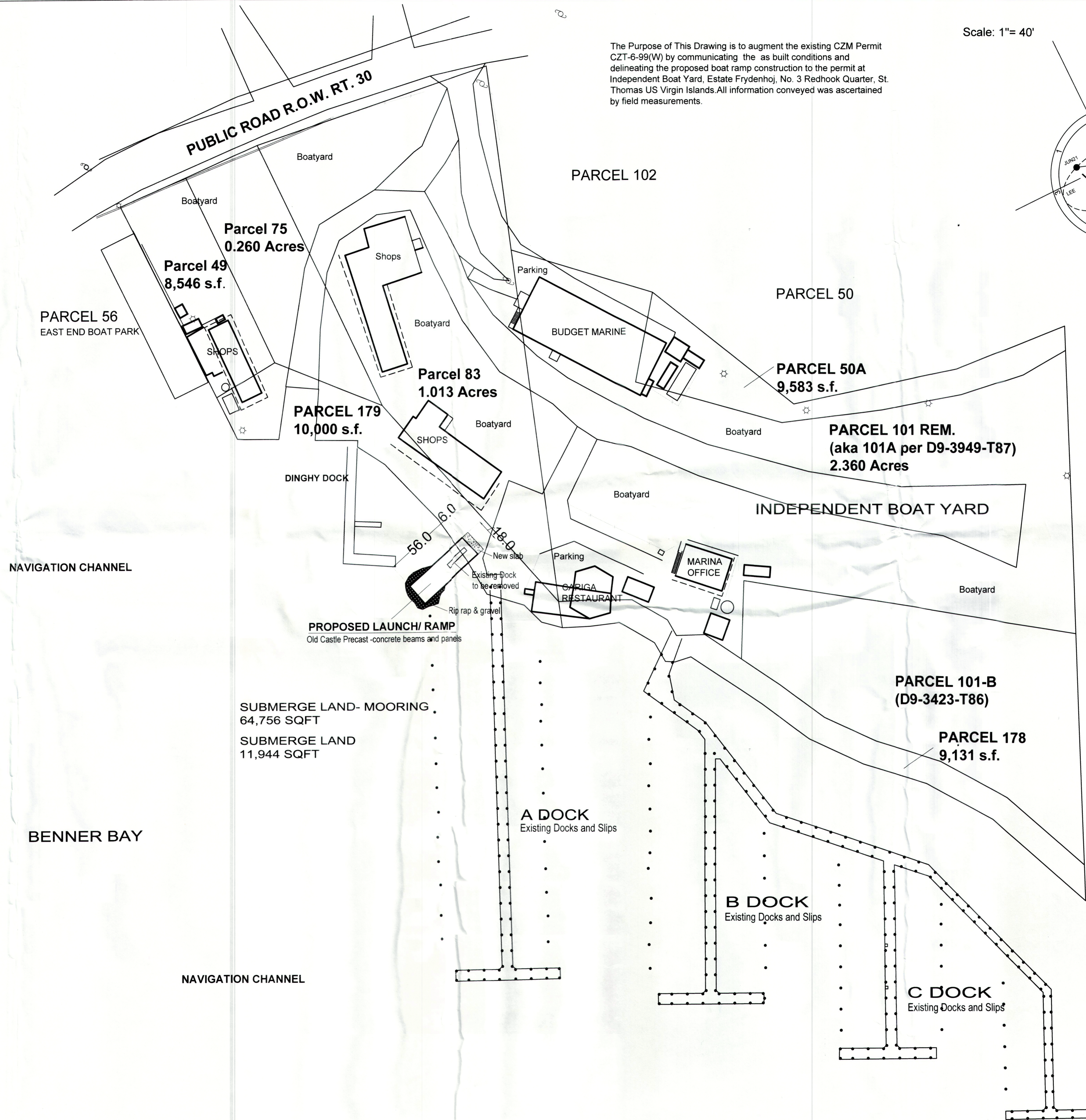
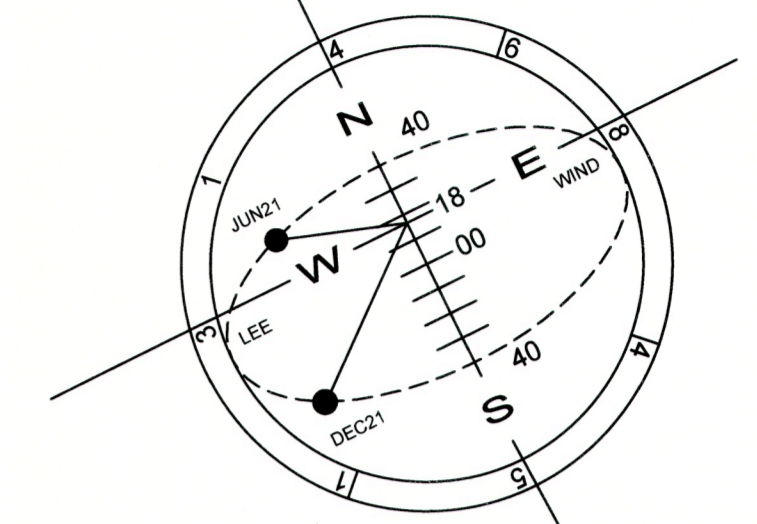
Print map scale is approximate. Critical layout or measurement activities should not be done using this resource.





Scale: 1"= 40'

The Purpose of This Drawing is to augment the existing CZM Permit CZT-6-99(W) by communicating the as built conditions and delineating the proposed boat ramp construction to the permit at Independent Boat Yard, Estate Frydenhoj, No. 3 Redhook Quarter, St. Thomas US Virgin Islands. All information conveyed was ascertained by field measurements.



SUBMERGE LAND- MOORING  
64,756 SQFT  
SUBMERGE LAND  
11,944 SQFT

SITE PLAN S2 © Lab4 Development All Rights Reserved +1.340.474.1174 - lab4development.com - euwema.com

