

Phase I Environmental Site Assessment Report

Virgin Islands National Park Tract 02-101 Island of Saint John, U.S. Virgin Islands



March 3, 2023

Prepared for:



**U.S. Department of the Interior
NATIONAL PARK SERVICE**

**Russell Webb, Supervisory Realty Specialist
Land Resources Program Office (LRPO)
2975 Horseshoe Drive South, Suite 800
Naples, FL 34104**

Prepared By:



**Environmental & Industrial Hygiene Services
512 Palomar Drive
Pensacola, Florida 32507**

EXECUTIVE SUMMARY

Tract 02-101 (Government of the Virgin Islands [GVI] property) is proposed for acquisition within the boundaries of the Virgin Islands National Park (VIIS). The property is a small island located off the north coast of the island of Saint John, near Mary Point, Maho Bay Quarter in the U.S. Virgin Islands. The tract is proposed for acquisition by the National Park Service (NPS; the Client) from GVI by exchanging it for another land tract that is currently owned by the United States of America (USA) elsewhere on Saint John (Tract 01-137A). The subject tract is 17.97 acres in size and is approximately 900 feet west of the Mary Point Peninsula on the north coast of Saint John. The property is a vacant, rocky shrub- and tree-covered island that does not include any functional buildings or structures; however, the ruins of an old Danish stone guardhouse building is on the southeast part of the tract. The NPS intends to use the property as natural resource, historical and recreational land as part of VIIS.

The purpose of the Phase I Environmental Site Assessment (ESA) was to identify, to the extent feasible, “recognized environmental conditions” (RECs) in general accordance with 40 Code of Federal Regulations (CFR) Section 312.10 and the American Society for Testing and Materials (ASTM) Method E 1527-13.

This Phase I ESA is being performed because the NPS is proposing to acquire ownership of the property from GVI by exchanging it for a USA-owned property elsewhere on Saint John. With regard to this ESA, the NPS is considered to be the “User” of this ESA. The purpose of the Phase I ESA is to permit the User to satisfy one of the requirements to qualify for the innocent landowner, contiguous property owner, or bona fide prospective purchaser limitations on Comprehensive Environmental Response, Compensation and Liability Act (CERCLA) liability.

This Phase I ESA is an update to the previous Phase I ESA performed for this property in August 2022; the previous Phase I ESA has expired.

The Phase I ESA at the subject property consisted of the following four components:

- A records review.
- A site reconnaissance.
- Interviews.
- Report preparation.

The Phase I ESA did not include the testing or sampling of soil, water, air or building materials.

The lack of a past property owner available for interview for this Phase I Survey is considered to be a data gap. However, the other interviews, the title insurance commitment and the historical documents reviewed for this Phase I ESA (historical topographic map and aerial photographs) provide a good record of the past ownership and use of the subject property. Therefore, the past property owner interview data gap is not considered to be significant.

Based on the results of the records review, site reconnaissance and interviews conducted for this Phase I ESA, this assessment has revealed no evidence of a REC in connection with the subject tract. A Phase II ESA is not recommended.

1. INTRODUCTION

1.1 Purpose

Tract 02-101 (Government of the Virgin Islands [GVI] property) is proposed for acquisition within the boundaries of the Virgin Islands National Park (VIIS). The property is a small island located off the north coast of the island of Saint John, near Mary Point, Maho Bay Quarter in the U.S. Virgin Islands. The tract is proposed for acquisition by the National Park Service (NPS; the Client) from GVI by exchanging it for another land tract that is currently owned by the United States of America (USA) elsewhere on Saint John (Tract 01-137A). The subject tract is 17.97 acres in size and is approximately 900 feet west of the Mary Point Peninsula on the north coast of Saint John. The property is a vacant, rocky shrub- and tree-covered island that does not include any functional buildings or structures; however, the ruins of an old Danish stone guardhouse building is on the southeast part of the tract. The NPS intends to use the property as natural resource, historical and recreational land as part of VIIS.

The purpose of the Phase I ESA was to identify, to the extent feasible, “recognized environmental conditions” (RECs) in general accordance with 40 Code of Federal Regulations (CFR) Section 312.10 and the American Society for Testing and Materials (ASTM) Method E 1527-13. As defined in ASTM 1527-13, a REC is:

“the presence or likely presence of any hazardous substances or petroleum products in, on, or at a property: (1) due to any release to the environment; (2) under conditions indicative of a release to the environment; or (3) under conditions that pose a material threat of a future release to the environment.”

The term is not intended to include a “de minimus” condition that generally does not present a threat to human health or the environment and that generally would not be the subject of an enforcement action if brought to the attention of appropriate governmental agencies.

The Phase I ESA also searched for any historical RECs (HRECs). As defined in ASTM E 1527-13, an HREC is:

- “a past release of any hazardous substances or petroleum products that has occurred in connection with the property and has been addressed to the satisfaction of the applicable regulatory authority or meeting unrestricted use criteria established by a regulatory authority, without subjecting the property to any required controls.”

The Phase I ESA also searched for any controlled RECs (CRECs). As defined in ASTM E 1527-13, a CREC is:

- “a recognized environmental condition resulting from a past release of hazardous substances or petroleum products that has been addressed to the satisfaction of the applicable regulatory authority (for example, as evidenced by the issuance of a no further action letter or equivalent, or meeting risk-based criteria established by regulatory authority), with hazardous substances or petroleum products allowed to remain in place subject to the implementation of required controls.”

The Phase I ESA also searched for any business environmental risks (BERs). As defined in ASTM E 1527-13, a BER is:

- “a risk which can have a material environmental or environmentally-driven impact on the business associated with the current or planned use of a parcel of commercial real estate, not necessarily limited to those environmental issues required to be investigated in this practice. Consideration of business environmental risk issues may involve addressing one or more non-scope considerations...”

This Phase I ESA is being performed because the NPS is proposing to acquire ownership of the property by exchange from GVI for a USA-owned property elsewhere on Saint John. With regard to this ESA, the NPS is considered to be the “User” of this ESA. The purpose of the Phase I ESA is to permit the User to satisfy one of the requirements to qualify for the innocent landowner, contiguous property owner, or bona fide prospective purchaser limitations on Comprehensive Environmental Response, Compensation and Liability Act (CERCLA) liability.

This Phase I ESA is an update to the previous Phase I ESA performed for this property in August 2022; the previous Phase I ESA has expired.

1.2 Detailed Scope of Services

The Phase I ESA at the subject property consisted of the following four components:

- A records review.
- A site reconnaissance.
- Interviews.
- Report preparation.

The Phase I ESA did not include the testing or sampling of soil, water, air or building materials.

1.3 Significant Assumptions

Any information provided by third parties, the Client or the User and relied on by B & A to complete the Scope of Work is assumed to be correct and has not been independently verified by B & A.

1.4 Limitations and Exceptions

Review or examination of the following issues was not within the scope of this effort:

- Asbestos-containing building materials.
- Radon.
- Lead-based paint.
- Lead in drinking water.
- Wetlands.
- Regulatory compliance.
- Cultural and historic resources.
- Industrial hygiene.
- Health and safety.
- Ecological resources.
- Endangered species.

- Indoor air quality unrelated to releases of hazardous substances or petroleum products into the environment.
- Biological agents.
- Mold.

A limited review of some of these non-scope items was included in the search for business environmental risks (BERs).

1.5 Special Terms and Conditions

B & A only warrants this report within the context of the approved Scope of Work with the Client. Information contained in this report was available as of March 3, 2023. B & A is not responsible for advising the Client of any changes in site conditions or applicable regulations and statutes after the above date unless otherwise authorized by the Client.

1.6 User Reliance

This report is provided to the Client and User to assess the potential environmental liabilities associated with the subject property. Use or duplication of this report by other parties or outside the context of the approved Scope of Work is not permitted without prior authorization from B & A. The GVI may also rely upon this report.

2. SITE DESCRIPTION

2.1 Location and Legal Description

The property is a small island located off the north coast of the island of Saint John, approximately 900 feet west of Mary Point Peninsula, Maho Bay Quarter in the U.S. Virgin Islands. The tract is 17.97 acres in size and includes no functional buildings or structures. The ruins of an old Danish stone guardhouse building are on the southeast part of the tract near the shoreline. The property description provided by the NPS identifies the tract as a portion of Tax Parcel Number 3-01701-0101-00 (Tax ID # 301701010100).

Maps showing the location of the tract and a summary of the legal description are contained in Appendix A.

2.2 Site Vicinity and General Characteristics

The property is a vacant rocky shrub- and tree-covered island surrounded by the waters of the Atlantic Ocean and Fungi Passage.

2.3 Current Use of Property

The subject tract is vacant, undeveloped island used for natural resource and recreational purposes.

2.4 Descriptions of Structures, Roads and Other Improvements on the Site (Including Heating and Cooling System, Sewage Disposal and Source of Potable Water)

No houses, buildings, structures or improvements are present on the tract, except the old Danish building ruins. No water wells or septic tanks are known to be present on the tract.

2.5 Current Uses of Adjoining Properties

The following properties are adjacent to the subject tract:

- North – Atlantic Ocean.
- South – Atlantic Ocean.
- East – Fungi Passage.
- West – Atlantic Ocean.

2.6 Property Ownership

According to information provided by the User (Russell Webb representative), and the current property owner's representative (William Harris), the following is believed to be the current and past ownership of the subject tract (dates are approximate):

- 1954 to Present – GVI.
- 1917 to 1954 – United States of America.
- Prior to 1917 – Government of Denmark.

3. USER PROVIDED INFORMATION

3.1 Title Records

The title insurance commitment for the subject tract was provided by the User. This document did not indicate environmental issues, liens or limitations on the subject tract.

3.2 Environmental Liens or Activity and Use Limitations

To B & A's knowledge, there are no environmental liens or activity and use limitations associated with the subject property. The User and the current owner's representative were unaware of any environmental liens or activity and use limitations for the property.

3.3 Specialized Knowledge

The User did not possess any specialized knowledge or experience that is material to the identification of RECs in connection with the subject property.

3.4 Commonly Known or Reasonably Ascertainable Information

The User was not aware of any commonly known or reasonably ascertainable information that is material to the identification of RECs in connection with the subject property.

3.5 Valuation Reduction for Environmental Issues

The User stated that the current value of the property does not indicate any reduction for potential environmental issues.

3.6 Owner, Property Manager and Occupant Information

The current owner representative provided B & A with information regarding the current and past use of the subject property.

3.7 Reason for Performing Phase I ESA

As stated above, this Phase I ESA is being performed because the NPS is proposing to acquire ownership of the subject tract by exchange for another tract owned by the USA. The purpose of the Phase I ESA is to permit the User to satisfy one of the requirements to qualify for the innocent landowner, contiguous property owner, or bona fide prospective purchaser limitations on CERCLA liability.

4. RECORDS REVIEW

4.1 Standard Environmental Record Sources

An electronic data search of federal, state and local government environmental records was conducted by Environmental Data Resources, Inc. (EDR). The result of the search is a “Zip” report listing all sites located in the same zip code as the subject property, rather than a map of the sites. All of Saint John is covered by the same zip code (00830). The specific databases searched and sites found are listed in the EDR ZIP/PLUS™ Report, which is included as Appendix B.

4.2 Discussion of Database Search Results

All sites listed in the Zip Report were reviewed to confirm the locations with respect to the subject property. Based on the review of listed sites and a visual survey of the area surrounding the subject property, it was determined that all the sites are located more than one-quarter mile from the subject property. Several sites are listed on Mary Point; however, the sites are hydrologically separated from the subject property by approximately 900 feet of open ocean water. As a result of the types of the listed sites, and the locations and distances to the subject property, it is unlikely that any of the sites listed in the Zip Report have adversely affected the subject tract.

The U.S Environmental Protection Agency’s (EPA’s) Enviromapper system (<https://geopub.epa.gov/myem/efmap//index.html>) was also searched for the presence of environmental sites on or near the subject property. No additional sites of concern to the subject property were identified in the Enviromapper system.

4.3 Physical Setting Sources

A U.S. Geological Survey (USGS) 7.5-minute topographic map of the subject property area was reviewed as a physical setting source. A copy of a portion of the topographic map is contained in Appendix A.

The land surface elevation of the subject property ranges from sea level to approximately 160 feet above sea level. The topography on the property slopes downward from the center of the island to the water surrounding the island; the direction of shallow groundwater flow on the property is expected to be from the center of the island to the water surrounding the island. No significant hydrologic connection from the island to the mainland of Saint John is expected to exist.

The surface soil on the tract appears to be rock and sand. The depth to the water table, if any, is unknown.

4.4 Historical Use Information on the Property and Adjoining Properties

B & A obtained and reviewed available historical aerial photographs and topographic maps for the subject property. Copies of the historical aerial photographs and topographic maps are contained in Appendix C. The review findings are summarized in the following sections.

4.4.1 Historical Aerial Photographs

Historical aerial photographs of the subject property for the years 1947, 1999, 2002, 2006, 2013 and 2020 were reviewed. The results are summarized below:

- The 1947 to 2020 photographs indicate that the subject property was an undeveloped rocky shrub and tree-covered island. The small Danish guardhouse building on the southeast corner of the island does not show on the photographs. The photographs indicate that the adjacent properties were the waters of the Atlantic Ocean and Fungi Passage.

4.4.2 Historical Topographic Maps

A U.S. Geologic Survey (USGS) topographic map of the West Saint John, Virgin Islands Quadrangle dated 1958 and photo-revised in 1982 was obtained from the USGS. The map was originally created in 1958 and was updated from aerial photographs taken in 1982. Based on the 1958 base map and the 1982 aerial photograph revisions, the property was an undeveloped island during those years. No structures or environmentally significant features were observed on the property from the topographic map. The map indicates that the adjacent properties were the waters of the Atlantic Ocean and Fungi Passage.

4.4.3 Sanborn Maps

A search for available Sanborn Maps indicated that the subject property was not mapped.

4.4.4 Previous Environmental & Other Studies

A Phase I ESA was performed on the subject tract in August 2022 by Barksdale and Associates, Inc. (B & A) for the NPS. The results of the Phase I ESA indicated that no RECs were identified in connection with the tract and a Phase II ESA was not recommended. A summary of the previous Phase I ESA report is provided in Appendix F.

No other environmental or other studies of the subject property were obtained.

5. SITE RECONNAISSANCE

5.1 Methodology and Limiting Conditions

B & A (Rafe Boulon) conducted a walking and kayaking site reconnaissance and inspection of the subject property on February 4, 2023. Access to the property was made by kayak. No limiting conditions were encountered during the walking and kayaking reconnaissance of the property. The findings of the reconnaissance are provided below. Photographs taken during the site reconnaissance are contained in Appendix D.

5.2 General Site Setting

The property is a vacant rocky shrub- and tree-covered island surrounded by the waters of the Atlantic Ocean and Fungi Passage.

5.3 Exterior Observations

No houses, buildings, or structures are present on the subject tract, except as described below. The improvements on the tract, if any, are described above in Section 2.4.

The property is a vacant, undeveloped rocky shrub- and tree-covered island. The terrain of the island has some small areas of rocky beach around parts of the island. The shoreline of most other parts of the island are near-vertical rocks. On the southeast part of the property, the ruins of an approximately 20 foot by 30 foot Danish guardhouse are present on the rocky beach. All that remains of the building are the stone walls and foundation. The building ruins are reported to be over 100 years old and date back prior to USA/GVI ownership. Most of the island is covered with shrubs and trees. Some marine trash and debris were observed on the beaches; this material consisted of small pieces of wood and styrofoam, a small butane cannister, an empty backpack, a plastic water jug, litter, and a folding beach chair. Many of these items appear to be from camping activities on the island.

There were no indications of existing releases, past releases, or a material threat of releases of hazardous substances or petroleum products observed on the subject property.

The adjoining properties were observed and are described above in Section 2.5. There were no indications of existing releases, past releases, or a material threat of releases of hazardous substances or petroleum products observed on the adjoining properties.

5.4 Interior Observations

No functional houses or buildings are present on the tract. The only structure is the remaining stone walls and foundation of the Danish guardhouse on the southeast part of the property.

6. INTERVIEWS

Documentation of the interviews conducted for this Phase I ESA is contained in Appendix E. The User Questionnaire is also contained in Appendix E.

6.1 Interview with Property Owner, Site Manager and Occupant

An interview was conducted with a representative of the current owner (GVI). Mr. William Harris stated that he was unaware of any environmental liens, environmental issues or environmental problems associated with the subject property or other nearby properties.

6.2 Interview with Local Government Officials

An interview was conducted with Chief Stevenson of the Saint Thomas/Saint John Fire Department. Chief Stevenson was not aware of any hazardous material or petroleum responses by the Fire Department in the subject property area.

6.3 Interview with Others

Past Property Owners

The current property owner (GVI) is believed to have owned the property since 1954 (69 years ago). Between 1917 and 1954 the property was owned by the United States of America. No past property owner representatives were available to interview.

Local NPS Staff

Interviews were conducted with Ken Wild, VIIS Archaeologist and Cultural Resource Manager and Nigel Fields, VIIS Superintendent. Mr. Wild and Mr. Fields stated that they were unaware of any environmental cleanup liens, or hazardous substance or petroleum product spills or releases associated with the subject tract or other nearby properties.

Interview Data Gap

As stated above, representatives of the past property owners were unavailable to be interviewed. The lack of a past property owner available for interview for this Phase I ESA is considered to be a data gap. However, the other interviews, the title insurance commitment and the historical documents reviewed for this Phase I ESA (historical topographic maps and aerial photographs) provide a good record of the past ownership and use of the subject property. Therefore, the past property owner interview data gap is not considered to be significant.

7. EVALUATION & OPINION

There were no indications of existing releases, past releases, or a material threat of releases of hazardous substances or petroleum products identified on the subject or adjacent properties.

No RECs, HRECs, CRECS or BERs were identified on the subject property.

The lack of a past property owner available for interview for this Phase I ESA is considered to be a data gap. However, the other interviews, the title insurance commitment and the historical documents reviewed for this Phase I ESA (historical topographic maps and aerial photographs) provide a good record of the past ownership and use of the subject property. Therefore, the past property owner interview data gap is not considered to be significant.

8. CONCLUSIONS AND RECOMMENDATIONS

B & A has performed a Phase I ESA of Tract 02-101 near Mary Point, Maho Bay Quarter on Saint John in the U.S. Virgin Islands. The Phase I ESA was performed in general conformance with the scope and limitations of ASTM Practice E 1527-13 and 40 CFR Section 312.10. Any exceptions to, or deletions from, this practice are described in Section 1 of this report. This assessment has revealed no evidence of a REC in connection with the subject tract. A Phase II ESA is not recommended.

9. REFERENCES

ASTM E 1527-13: Standard Practice for Environmental Site Assessments: Phase I Environmental Site Assessment Process, 2013.

All Appropriate Inquiries (AAI) Final Rule, 40 CFR Part 312, 2006.

Environmental Data Resources Inc., February 10, 2023, EDR Zip/Plus Report.

U.S. Geological Survey, 1958/1982 Historical Topographic Map.

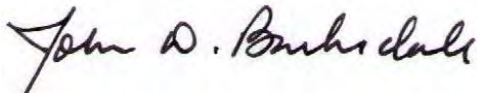
Google Earth Pro, 2023, Historical Aerial Photographs.

Virgin Islands National Park, Historical Aerial Photographs of Saint John, 1947 and 1999.

10. SIGNATURE AND STATEMENT OF ENVIRONMENTAL PROFESSIONAL

Preparer's Certification and Environmental Professional Declaration

I certify that I have made a reasonable effort to perform a technically accurate and comprehensive evaluation during the completion of this Phase I Survey. In addition, to the best of my professional knowledge and belief, I meet the definition of Environmental Professional as defined in 40 CFR 312.10(b) and ASTM 1527-13. I have the specific qualifications based on education, training and experience to assess a property to evaluate the nature, history, and setting of the subject property.

Signed  Print Name John D. Barksdale, P.G.
Date 3/3/23 Title B & A Project Manager
Professional Geologist

2. SSO Hazardous Materials Coordinator Review

I certify that I have reviewed this Phase I Survey and have determined that the survey is complete and accurate to the best of my ability, I am qualified to perform this review, concur with the recommendation(s), and recommend approval by the Regional Director.

Signed _____ Print Name _____
Date _____ Title _____

3. Regional Director Approval

I hereby approve this Phase I Survey and all of the above conclusions and recommendations.

Signed _____ Print Name _____
Date _____ Region _____

11. QUALIFICATIONS OF ENVIRONMENTAL PROFESSIONAL

JOHN D. BARKSDALE – PG, INDUSTRIAL HYGIENIST

Education

1988/M.S. Geology, Florida State University, Department of Geology, Tallahassee, Florida.
1974/B.A. Anthropology, University of Florida, Department of Anthropology, Gainesville, Florida.

Active Registrations & Accreditations

1990/Registered Professional Geologist: FL, AL, MS
2003 to 2021/EPA-Accredited Asbestos Inspector

Additional Training & Credentials

1985/Radiation Safety Training
1988/OSHA Hazardous Waste Operations (HAZWOPER) 40-hour Training Including Chemical Safety
2002/Certified Building Mold Assessment and Remediation - The Environmental Institute
2005/Certified Microbial Remediator – Indoor Air Quality Association
2004/OSHA HAZWOPER 8-hour Refresher Training
2005 & 2006/Florida Wetland Delineation
2011/EPA Certified Lead Based Paint Inspector - The Environmental Institute

Professional Experience Summary

Mr. Barksdale is a Program/Project Manager, Registered Professional Geologist (PG), and Industrial Hygienist with over 30 years' experience performing Phase 1, 2 and 3 and environmental site assessments, environmental compliance assessments, preparation of health and safety plans, building assessments, indoor air quality (IAQ) assessments, outdoor air quality monitoring, outdoor air quality assessments, building mold/fungi/bacterial evaluations, building mold remediation, environmental assessments, wetland assessments, site remediation, asbestos and lead paint surveys and testing, remedial investigations, environmental remediation, environmental audits and environmental site assessments, risk assessments, and environmental permitting at over 500 sites, buildings or facilities located throughout the United States and overseas. Mr. Barksdale has managed major, multisite programs for a variety of private and government clients, including Escambia County, Florida, the U.S. Air Force Air Combat Command, U.S. Army Corps of Engineers Mobile, Jacksonville and Savannah Districts, Southern Division Naval Facilities Engineering Command, the National Park Service, Ryder Truck Rentals, John Hancock Life Insurance, and Media General. His project experience includes working with Federal environmental regulations including CERCLA, RCRA, TSCA, NEPA, OSHA, the Federal Insecticide, Rodenticide, and Fungicide Act (FIFRA), the Asbestos Hazard Emergency Response Act (AHERA), the Clean Air Act, the Clean Water Act, Safe Drinking Water Act, Oil Pollution Act, and Department of Defense guidelines including Air Force 19-2, Army 200-1 and 200-2, and Navy OPNAVINST 5090.1b. He is also familiar with various local and state environmental regulations from project experience in Florida, Alabama, Mississippi, Tennessee, Louisiana, Texas, Tennessee, North Carolina, South Carolina, New Mexico, Connecticut, Illinois, Washington D.C., Puerto Rico, Austria and Germany.

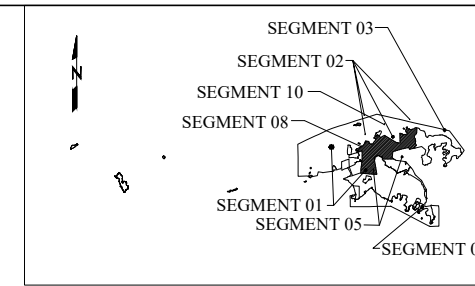
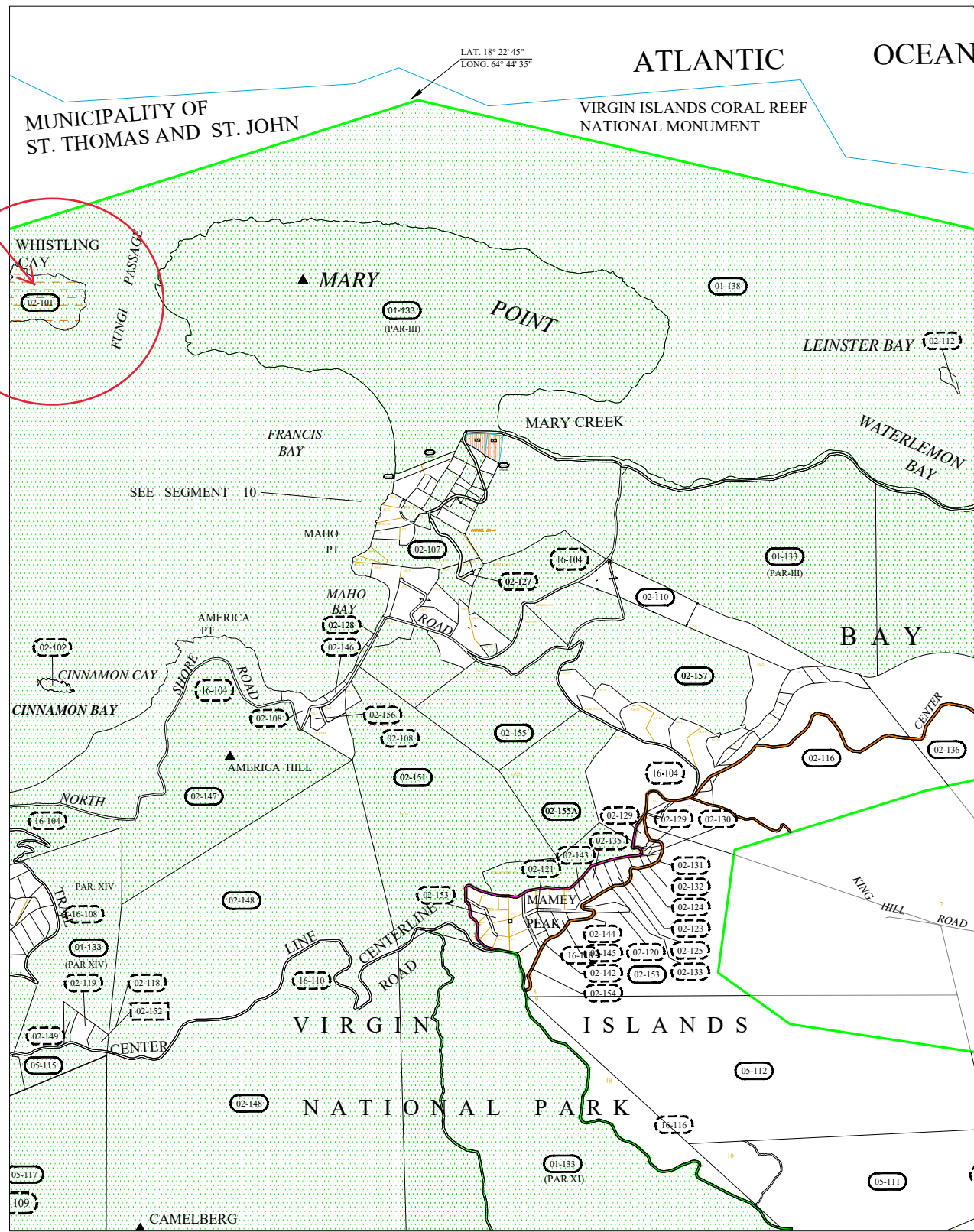
APPENDIX A
Property Location Maps & Legal Description Summary
Portion of USGS Topographic Map

NPS-GVI Land Exchange - Overview

Island of St. John



Tract 02-101



TRACT REGISTER				
DEED	TRACT	LANDOWNER	ACRES	INT
DON D-2	01-133	JACKSON HOLE PRESERVE.	*	
WTH D-8	01-138	PUBLIC DOMAIN	*	
DON	02-101	VIRGIN ISLAND GOVT.	17.97	FEE
	02-102	THE PATTI BIRCH 1991 TRUST	1.02	FEE
	02-107	GERI GERI CORP.	13.88	FEE
	02-108	PENN, ROY A.	6.15	FEE
	02-110	FRIENDS OF VIRGIN ISLANDS NP	11.55	FEE
	02-111	MARSH, ARNET	0.52	FEE
PUR D-46	02-112	LOCKHART, HERBERT E.	3.00	FEE
PUR D-46	02-113	LOCKHART, HERBERT E.	284.00	FEE
	02-116	MARSH, EGBERT	101.00	FEE
PUR D-28	02-118	NATIONAL PARK FOUNDATION	1.80	FEE
	02-119	HEYDT, MARGUERITE	1.25	FEE
	02-120	MOUNTAIN, WILLIAM H.	0.98	FEE
	02-121	HUNT, ALAN R. ET UX	1.00	FEE
	02-123	KNODE, RUTH B. ESTATE	1.00	FEE
	02-124	PALMER, PAMELA D.	0.40	FEE
	02-125	PALMER, ANTHONY H.	1.00	FEE
	02-126	BRATTSTROM, E. ET UX ET AL	1.30	FEE
	02-127	MOORHEAD, ESTATE	2.50	FEE
DON	02-128	TPL (ORTIZ)	3.10	FEE
	02-129	NOGEIRA, RONALD H.	0.25	FEE
	02-130	METCALFE, GERALD H. ET UX	0.27	FEE
	02-131	BRATTSTROM, ERIC ET UX	0.24	FEE
	02-132	LUTZ, JOHN ET UX	0.24	FEE
	02-133	PALMER, ANTHONY H.	1.01	FEE
	02-135	PALMER, ANTHONY H.	1.05	FEE
	02-136	MARSH, WILL	31.59	FEE
	02-137	CLARENBACH AND MCCONNELL	74.54	FEE
	02-138	FLUHLER, FLORINE ET VIR.	2.06	FEE
	02-139	BERNING, MARVIN ET AL	3.10	FEE
	02-140	ESTATE CAROLINA CORP.	1.32	FEE
	02-141	BROWN, JACOB F. II	0.39	FEE
	02-142	HUNT, ALAN R. ET UX	0.27	FEE
	02-143	FISHER, ADAM H. JR. ET UX.	0.83	FEE
	02-144	GODFREY, RICHARD D.	0.44	FEE
	02-145	ARTHUR, GERARD ET UX	0.75	FEE
PUR D-16	02-146	SIMPKINS, NATHANIEL III	0.53	FEE
PUR D-14	02-147	VOSE ESTATES	164.00	FEE
PUR D-24	02-148	ANTILLES ENTERPRISES, INC.	472.20	FEE
PUR D-19	02-149	LYNCH, A. A.	2.72	FEE
DON	02-150	TPL (KEAN)	18.00	FEE
PUR	02-151	NATIONAL PARK FOUNDATION	114.40	FEE
PUR D-30	02-152	MONTAGUE, ELIZABETH B	0.00	IMPR
	02-153	MARSH, GERDA	89.29	FEE
DON D-63	02-154	HUNT, ALAN REEVE ET UX	0.98	FEE
	02-155	TPL (ESTATE MAHO BAY)	73.79	FEE
PUR	02-155A	TPL (MAHO BAY)	6.61	FEE
PUR	02-155B	TPL (MAHO BAY)	48.69	FEE
PUR	02-155C	TPL (MAHO BAY)	57.53	FEE
	02-156	TRUST FOR PUBLIC LAND	0.97	FEE
	02-157	EST OF DOUGLAS NELSON	1.01	FEE
	02-158	EST OF DOUGLAS NELSON	3.00	FEE
	02-159	EST OF DOUGLAS NELSON	7.50	FEE
	02-160	EST OF DOUGLAS NELSON	26.63	FEE
	02-161	ESTATE OF JAMES KEAN	5.73	FEE
	02-162	MARSH, ALVA	5.81	FEE
	02-163	MARSH, WARREN S.	6.01	FEE
	02-164	LOONEY, PATRICIA	2.87	FEE
	02-165	LOONEY, PATRICIA	3.00	FEE
	02-166	ESTATE OF JAMES KEAN	2.84	FEE
	02-167	KEAN, ERNEST O.	5.70	FEE
	02-168	MARSH, JEWELL R. M.	6.00	FEE
	02-169	ESTATE OF JAMES KEAN	2.47	FEE
	02-170	MULTIPLE OWNERS	1.52	FEE

*SEE SEGMENT 01 FOR ACREAGES

LEGEND

- PRIVATE LAND
- FEDERAL LAND (FEE)
- FEDERAL INTEREST (LESS THAN FEE)
- PUBLIC LAND
- PUBLIC LAND (LESS THAN FEE)
- TRACT NUMBER (FEE)
- TRACT NUMBER (LESS THAN FEE)
- TRACT BOUNDARY
- PARK BOUNDARY

GENERAL NOTES

- Property ownership data shown is compiled from deeds, plats, surveys, and other source data. This is not a surveying quality drawing and should be used for general scaling purposes only. Acreages have been derived from surveys and office compilations.
- The Tract Register displays the current NPS interest or the interest to be acquired by the NPS. The OWNER column identifies who the NPS acquired the interest from or the last known owner of record. Parcels that the NPS has acquired and the method of acquisition are listed in the deed column. The symbology defined in the LEGEND identifies NPS owned lands on the map.
- Tracts not listed have been deleted.
- Coordinate System: Puerto Rico and Virgin Islands, NAD83, US Foot.

DN. BY: _____ CK. BY: _____

APPR. BY: _____

REGION: SOUTHEAST

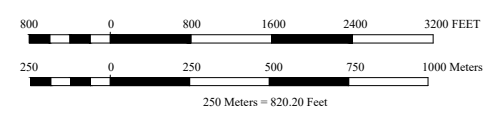
DRAWING NO: 161/92,009A

SHEET: 02 OF 18

UNITED STATES DEPARTMENT OF THE INTERIOR
NATIONAL PARK SERVICE
LAND RESOURCES PROGRAM CENTER

DATE	REVISIONS	DATE	REVISIONS
08/07/17	C.O. NO. 5360-78		
01/17/12	C.O. NO. 5360-67		
12/16/11	C.O. NO. 5360-66		
10/23/06	C.O. NO. 5360-47		
08/04/83	C.O. NO. 5360-44		
11/10/81	C.O. NO. 5360-37		
05/13/80	C.O. NO. 5360-32		
06/29/76	C.O. NO. 5360-9		
12/08/75	C.O. NO. 5360-5		
10/21/75	C.O. NO. 5360-2 & 3		

ESTABLISHED: _____
BOUNDARY CHANGE: _____
DATE DRAWN: _____
MAPPED BY: THE LAND RESOURCES DIVISION, SOUTHEAST REGION
DATE REVISED: JANUARY, 2003



VIRGIN ISLANDS NATIONAL PARK
ST. THOMAS AND ST. JOHN ISLAND
VIRGIN ISLANDS

TITLE: SEGMENT 02

North

Mary Point Peninsula

Atlantic Ocean

02-101 Whistling Cay

Tract 02-101

Fungi Pass

Francis Bay

Francis Bay Beach

Francis Bay Trail

Little Maho Beach

Maho Bay

Maho Bay Beach

Cinnamon Bay Beach

VIIS Tract 02-101 Location Map

America Hill Great House Ruins

Peter Bay Beach





Atlantic Ocean

North

Danish Building Ruins

02-101 Whistling Cay

VIIS Tract 02-101
Location Map

Portion of USGS
Topo Map 1958
Photorevised 1982

North

Tract 02-101



VIRGIN ISLANDS NP

Tract 02-101

Interest:	Pub
Acres:	±17.97
Tax ID#(s):	301701010100
Deed	

Purported Owner: **GOVERNMENT OF THE VIRGIN ISLANDS**
St. John, VI 00802

LEGAL DESCRIPTION:

The island of Whistling Cay, also known as Whistling Island, as well as the surrounding islets and rocks lying above the Mean High Water Line, lying just West of Mary Point Peninsula, Maho Bay Quarter, St. John, United States Virgin Islands.

Containing 17.97 acres, more or less

APPENDIX B
EDR Zip/Plus Report

VIIS Tracts 02-101 & 01-137A
Saint John, U.S. Virgin Islands
St John, VI 00830

Inquiry Number: 7250599.1s
February 10, 2023

EDR ZIP/PLUS™ Report



6 Armstrong Road, 4th floor
Shelton, CT 06484
Toll Free: 800.352.0050
www.edrnet.com

Thank you for your business.
Please contact EDR at 1-800-352-0050
with any questions or comments.

Disclaimer - Copyright and Trademark Notice

This Report contains certain information obtained from a variety of public and other sources reasonably available to Environmental Data Resources, LLC. It cannot be concluded from this Report that coverage information for the target and surrounding properties does not exist from other sources. This Report is provided on an "AS IS", "AS AVAILABLE" basis. **NO WARRANTY EXPRESS OR IMPLIED IS MADE WHATSOEVER IN CONNECTION WITH THIS REPORT. ENVIRONMENTAL DATA RESOURCES, LLC AND ITS SUBSIDIARIES, AFFILIATES AND THIRD PARTY SUPPLIERS DISCLAIM ALL WARRANTIES, OF ANY KIND OR NATURE, EXPRESS OR IMPLIED, ARISING OUT OF OR RELATED TO THIS REPORT OR ANY OF THE DATA AND INFORMATION PROVIDED IN THIS REPORT, INCLUDING WITHOUT LIMITATION, ANY WARRANTIES REGARDING ACCURACY, QUALITY, CORRECTNESS, COMPLETENESS, COMPREHENSIVENESS, SUITABILITY, MERCHANTABILITY, FITNESS FOR A PARTICULAR PURPOSE, TITLE, NON-INFRINGEMENT, MISAPPROPRIATION, OR OTHERWISE. ALL RISK IS ASSUMED BY THE USER. IN NO EVENT SHALL ENVIRONMENTAL DATA RESOURCES, LLC OR ITS SUBSIDIARIES, AFFILIATES OR THIRD PARTY SUPPLIERS BE LIABLE TO ANYONE FOR ANY DIRECT, INCIDENTAL, INDIRECT, SPECIAL, CONSEQUENTIAL OR OTHER DAMAGES OF ANY TYPE OR KIND (INCLUDING BUT NOT LIMITED TO LOSS OF PROFITS, LOSS OF USE, OR LOSS OF DATA) INFORMATION PROVIDED IN THIS REPORT.** Any analyses, estimates, ratings, environmental risk levels, or risk codes provided in this Report are provided for illustrative purposes only, and are not intended to provide, nor should they be interpreted as providing any facts regarding, or prediction or forecast of, any environmental risk for any property. Only an assessment performed by a qualified environmental professional can provide findings, opinions or conclusions regarding the environmental risk or conditions in, on or at any property.

Copyright 2022 by Environmental Data Resources, LLC. All rights reserved. Reproduction in any media or format, in whole or in part, of any report or map of Environmental Data Resources, LLC, or its affiliates, is prohibited without prior written permission.

EDR and its logos (including Sanborn and Sanborn Map) are trademarks of Environmental Data Resources, LLC or its affiliates. All other trademarks used herein are the property of their respective owners.

ZIP CODE FINDINGS SUMMARY

<u>Database</u>	<u>Total Sites</u>
<u>STANDARD ENVIRONMENTAL RECORDS</u>	
<i>Lists of Federal NPL (Superfund) sites</i>	
NPL	0
Proposed NPL	0
NPL LIENS	0
<i>Lists of Federal Delisted NPL sites</i>	
Delisted NPL	0
<i>Lists of Federal sites subject to CERCLA removals and CERCLA orders</i>	
FEDERAL FACILITY	0
SEMS	4
<i>Lists of Federal CERCLA sites with NFRAP</i>	
SEMS-ARCHIVE	2
<i>Lists of Federal RCRA facilities undergoing Corrective Action</i>	
CORRACTS	0
<i>Lists of Federal RCRA TSD facilities</i>	
RCRA-TSDF	0
<i>Lists of Federal RCRA generators</i>	
RCRA-LQG	0
RCRA-SQG	1
RCRA-VSQG	1
<i>Federal institutional controls / engineering controls registries</i>	
LUCIS	0
US ENG CONTROLS	0
US INST CONTROLS	0
<i>Federal ERNS list</i>	
ERNS	35
<i>Lists of state and tribal landfills and solid waste disposal facilities</i>	
SWF/LF	0
<i>Lists of state and tribal leaking storage tanks</i>	
LUST	1
INDIAN LUST	0
<i>Lists of state and tribal registered storage tanks</i>	
FEMA UST	0

ZIP CODE FINDINGS SUMMARY

<u>Database</u>	<u>Total Sites</u>
UST	1
INDIAN UST	0
<i>Lists of state and tribal voluntary cleanup sites</i>	
INDIAN VCP	0
<u>ADDITIONAL ENVIRONMENTAL RECORDS</u>	
<i>Local Brownfield lists</i>	
US BROWNFIELDS	0
<i>Local Lists of Landfill / Solid Waste Disposal Sites</i>	
INDIAN ODI	0
ODI	0
DEBRIS REGION 9	0
IHS OPEN DUMPS	0
<i>Local Lists of Hazardous waste / Contaminated Sites</i>	
US HIST CDL	0
US CDL	0
<i>Local Land Records</i>	
LIENS 2	0
<i>Records of Emergency Release Reports</i>	
HMIRS	0
<i>Other Ascertainable Records</i>	
RCRA NonGen / NLR	20
FUDS	0
DOD	0
SCRD DRYCLEANERS	0
US FIN ASSUR	0
EPA WATCH LIST	0
2020 COR ACTION	0
TSCA	0
TRIS	0
SSTS	0
ROD	0
RMP	0
RAATS	0
PRP	0
PADS	0
ICIS	8
FTTS	0
MLTS	0
COAL ASH DOE	0
COAL ASH EPA	0

ZIP CODE FINDINGS SUMMARY

Database	Total Sites
PCB TRANSFORMER	0
RADINFO	0
HIST FTTS	0
DOT OPS	0
CONSENT	0
INDIAN RESERV	0
FUSRAP	0
UMTRA	0
LEAD SMELTERS	0
US AIRS	5
US MINES	0
ABANDONED MINES	0
FINDS	55
UXO	0
DOCKET HWC	0
ECHO	49
FUELS PROGRAM	0
PFAS NPL	0
PFAS FEDERAL SITES	0
PFAS TSCA	0
PFAS RCRA MANIFEST	0
PFAS ATSDR	0
PFAS WQP	0
PFAS NPDES	0
PFAS ECHO	0
PFAS ECHO FIRE TRAINING	0
PFAS PART 139 AIRPORT	0
AQUEOUS FOAM NRC	0
MINES MRDS	2

EDR HIGH RISK HISTORICAL RECORDS

EDR Exclusive Records

EDR MGP	0
---------	---

NOTES:

Sites may be listed in more than one database

N/A = This State does not maintain a SHWS list. See the Federal CERCLIS list.

ZIP CODE FINDINGS

Site	Database(s)	EDR ID Number EPA ID Number
BORDEAUX MOUNTAIN ST JOHN, VI 00830	MINES MRDS	1025559610 N/A
FISH CREEK ST JOHN, VI 00830	MINES MRDS	1025559611 N/A
GUY BENJAMIN ELEMENTARY CORAL BAY, VI 00830	ECHO	1026176144 N/A
<p>ECHO:</p> <p>Envid: 1026176144</p> <p>Registry ID: 110032597928</p> <p>DFR URL: http://echo.epa.gov/detailed-facility-report?fid=110032597928</p> <p>Name: GUY BENJAMIN ELEMENTARY</p> <p>Address: Not reported</p> <p>City,State,Zip: CORAL BAY, VI 00830</p>		

GUY BENJAMIN ELEMENTARY CORAL BAY, VI 00830	FINDS	1026234276 N/A
--	--------------	---------------------------------

FINDS:
Registry ID: 110032597928

[Click Here for FRS Facility Detail Report:](#)

Environmental Interest/Information System:

WATER TREATMENT PLANT
NON-TRANSIENT NON-COMMUNITY WATER SYSTEM
ICIS (Integrated Compliance Information System) is the Integrated Compliance Information System and provides a database that, when complete, will contain integrated Enforcement and Compliance information across most of EPA's programs. The vision for ICIS is to replace EPA's independent databases that contain Enforcement data with a single repository for that information. Currently, ICIS contains all Federal Administrative and Judicial enforcement actions. This information is maintained in ICIS by EPA in the Regional offices and it Headquarters. A future release of ICIS will replace the Permit Compliance System (PCS) which supports the NPDES and will integrate that information with Federal actions already in the system. ICIS also has the capability to track other activities occurring in the Region that support Compliance and Enforcement programs. These include; Incident Tracking, Compliance Assistance, and Compliance Monitoring.

The FINDS: database may contain additional details for this site.
Please contact your EDR Account Executive for more information

ZIP CODE FINDINGS

Site	Database(s)	EDR ID Number EPA ID Number
DENZIL CLYNE JEEP & CAR RENTAL RTE 20 PO BOX 2 ST JOHN, VI 00830	RCRA NonGen / NLR	1001081850 VIR000000166
RCRA Listings:		
Date Form Received by Agency:	20080101	
Handler Name:	DENZIL CLYNE JEEP & CAR RENTAL	
Handler Address:	RTE 20 PO BOX 2	
Handler City,State,Zip:	ST JOHN, VI 00830	
EPA ID:	VIR000000166	
Contact Name:	LEMEAL CLYNE	
Contact Address:	RTE 20 PO BOX 2	
Contact City,State,Zip:	ST JOHN, VI 00830	
Contact Telephone:	340-776-6715	
Contact Fax:	Not reported	
Contact Email:	Not reported	
Contact Title:	Not reported	
EPA Region:	02	
Land Type:	Private	
Federal Waste Generator Description:	Not a generator, verified	
Non-Notifier:	Not reported	
Biennial Report Cycle:	Not reported	
Accessibility:	Not reported	
Active Site Indicator:	Not reported	
State District Owner:	Not reported	
State District:	Not reported	
Mailing Address:	RTE 20 PO BOX 2	
Mailing City,State,Zip:	ST JOHN, VI 00830	
Owner Name:	Not reported	
Owner Type:	Not reported	
Operator Name:	Not reported	
Operator Type:	Not reported	
Short-Term Generator Activity:	No	
Importer Activity:	No	
Mixed Waste Generator:	No	
Transporter Activity:	No	
Transfer Facility Activity:	No	
Recycler Activity with Storage:	No	
Small Quantity On-Site Burner Exemption:	No	
Smelting Melting and Refining Furnace Exemption:	No	
Underground Injection Control:	No	
Off-Site Waste Receipt:	No	
Universal Waste Indicator:	No	
Universal Waste Destination Facility:	No	
Federal Universal Waste:	No	
Active Site Fed-Reg Treatment Storage and Disposal Facility:	Not reported	
Active Site Converter Treatment storage and Disposal Facility:	Not reported	
Active Site State-Reg Treatment Storage and Disposal Facility:	Not reported	
Active Site State-Reg Handler:	---	
Federal Facility Indicator:	Not reported	
Hazardous Secondary Material Indicator:	NN	
Sub-Part K Indicator:	Not reported	
Commercial TSD Indicator:	No	
Treatment Storage and Disposal Type:	Not reported	
2018 GPRA Permit Baseline:	Not on the Baseline	
2018 GPRA Renewals Baseline:	Not on the Baseline	
Permit Renewals Workload Universe:	Not reported	
Permit Workload Universe:	Not reported	
Permit Progress Universe:	Not reported	

ZIP CODE FINDINGS

Site	Database(s)	EDR ID Number EPA ID Number
------	-------------	--------------------------------

DENZIL CLYNE JEEP & CAR RENTAL (Continued)

1001081850

Post-Closure Workload Universe:	Not reported
Closure Workload Universe:	Not reported
202 GPRA Corrective Action Baseline:	No
Corrective Action Workload Universe:	No
Subject to Corrective Action Universe:	No
Non-TSDFs Where RCRA CA has Been Imposed Universe:	No
TSDFs Potentially Subject to CA Under 3004 (u)/(v) Universe:	No
TSDFs Only Subject to CA under Discretionary Auth Universe:	No
Corrective Action Priority Ranking:	No NCAPS ranking
Environmental Control Indicator:	No
Institutional Control Indicator:	No
Human Exposure Controls Indicator:	N/A
Groundwater Controls Indicator:	N/A
Operating TSDF Universe:	Not reported
Full Enforcement Universe:	Not reported
Significant Non-Complier Universe:	No
Unaddressed Significant Non-Complier Universe:	No
Addressed Significant Non-Complier Universe:	No
Significant Non-Complier With a Compliance Schedule Universe:	No
Financial Assurance Required:	Not reported
Handler Date of Last Change:	20150414
Recognized Trader-Importer:	No
Recognized Trader-Exporter:	No
Importer of Spent Lead Acid Batteries:	No
Exporter of Spent Lead Acid Batteries:	No
Recycler Activity Without Storage:	Not reported
Manifest Broker:	Not reported
Sub-Part P Indicator:	No

Hazardous Waste Summary:

Waste Code:	X001
Waste Description:	Not Defined

Handler - Owner Operator:

Owner/Operator Indicator:	Owner
Owner/Operator Name:	DENZIL CLYNE JEEP & CAR RENTAL
Legal Status:	Private
Date Became Current:	Not reported
Date Ended Current:	Not reported
Owner/Operator Address:	RTE 20 PO BOX 2
Owner/Operator City,State,Zip:	ST JOHN, VI 00830
Owner/Operator Telephone:	340-776-6715
Owner/Operator Telephone Ext:	Not reported
Owner/Operator Fax:	Not reported
Owner/Operator Email:	Not reported

Historic Generators:

Receive Date:	20070119
Handler Name:	DENZIL CLYNE JEEP & CAR RENTAL
Federal Waste Generator Description:	Not a generator, verified
State District Owner:	VI
Large Quantity Handler of Universal Waste:	No
Recognized Trader Importer:	No
Recognized Trader Exporter:	No
Spent Lead Acid Battery Importer:	No

ZIP CODE FINDINGS

Site	Database(s)	EDR ID Number EPA ID Number
------	-------------	--------------------------------

DENZIL CLYNE JEEP & CAR RENTAL (Continued)

1001081850

Spent Lead Acid Battery Exporter: No
 Current Record: No
 Non Storage Recycler Activity: Not reported
 Electronic Manifest Broker: Not reported

Receive Date: 20070118
 Handler Name: DENZIL CLYNE JEEP & CAR RENTAL
 Federal Waste Generator Description: Not a generator, verified
 State District Owner: VI
 Large Quantity Handler of Universal Waste: No
 Recognized Trader Importer: No
 Recognized Trader Exporter: No
 Spent Lead Acid Battery Importer: No
 Spent Lead Acid Battery Exporter: No
 Current Record: No
 Non Storage Recycler Activity: Not reported
 Electronic Manifest Broker: Not reported

Receive Date: 20080101
 Handler Name: DENZIL CLYNE JEEP & CAR RENTAL
 Federal Waste Generator Description: Not a generator, verified
 State District Owner: Not reported
 Large Quantity Handler of Universal Waste: No
 Recognized Trader Importer: No
 Recognized Trader Exporter: No
 Spent Lead Acid Battery Importer: No
 Spent Lead Acid Battery Exporter: No
 Current Record: Yes
 Non Storage Recycler Activity: Not reported
 Electronic Manifest Broker: Not reported

Receive Date: 19951017
 Handler Name: DENZIL CLYNE JEEP & CAR RENTAL
 Federal Waste Generator Description: Not a generator, verified
 State District Owner: Not reported
 Large Quantity Handler of Universal Waste: No
 Recognized Trader Importer: No
 Recognized Trader Exporter: No
 Spent Lead Acid Battery Importer: No
 Spent Lead Acid Battery Exporter: No
 Current Record: No
 Non Storage Recycler Activity: Not reported
 Electronic Manifest Broker: Not reported

List of NAICS Codes and Descriptions:
 NAICS Codes: No NAICS Codes Found

Facility Has Received Notices of Violation:
 Found Violation: Yes
 Agency Which Determined Violation: EPA
 Violation Short Description: Generators - General
 Date Violation was Determined: 19950508
 Actual Return to Compliance Date: 19970325
 Return to Compliance Qualifier: Not Resolved
 Violation Responsible Agency: EPA
 Scheduled Compliance Date: 19951001

ZIP CODE FINDINGS

Site	Database(s)	EDR ID Number	EPA ID Number
------	-------------	---------------	---------------

DENZIL CLYNE JEEP & CAR RENTAL (Continued)

1001081850

Enforcement Identifier: 000
 Date of Enforcement Action: 19950825
 Enforcement Responsible Agency: EPA
 Enforcement Docket Number: Not reported
 Enforcement Attorney: R2
 Corrective Action Component: No
 Appeal Initiated Date: Not reported
 Appeal Resolution Date: Not reported
 Disposition Status Date: Not reported
 Disposition Status: Not reported
 Disposition Status Description: Not reported
 Consent/Final Order Sequence Number: Not reported
 Consent/Final Order Respondent Name: Not reported
 Consent/Final Order Lead Agency: Not reported
 Enforcement Type: WRITTEN INFORMAL
 Enforcement Responsible Person: R2
 Enforcement Responsible Sub-Organization: RCB
 SEP Sequence Number: Not reported
 SEP Expenditure Amount: Not reported
 SEP Scheduled Completion Date: Not reported
 SEP Actual Date: Not reported
 SEP Defaulted Date: Not reported
 SEP Type: Not reported
 SEP Type Description: Not reported
 Proposed Amount: Not reported
 Final Monetary Amount: Not reported
 Paid Amount: Not reported
 Final Count: Not reported
 Final Amount: Not reported

Evaluation Action Summary:

Evaluation Date: 19950508
 Evaluation Responsible Agency: EPA
 Found Violation: Yes
 Evaluation Type Description: COMPLIANCE EVALUATION INSPECTION ON-SITE
 Evaluation Responsible Person Identifier: R2KEG
 Evaluation Responsible Sub-Organization: RCB
 Actual Return to Compliance Date: 19970325
 Scheduled Compliance Date: 19951001
 Date of Request: Not reported
 Date Response Received: Not reported
 Request Agency: Not reported
 Former Citation: Not reported

**DENZIL CLYNE JEEP & CAR RENTAL
 RTE 20 PO BOX 2
 ST JOHN, VI 00830**

**FINDS 1016260771
 ECHO N/A**

FINDS:

Registry ID: 110008203194

[Click Here for FRS Facility Detail Report:](#)

Environmental Interest/Information System:

RCRAInfo is a national information system that supports the Resource Conservation and Recovery Act (RCRA) program through the tracking of events and activities related to facilities that generate, transport,

ZIP CODE FINDINGS

Site	Database(s)	EDR ID Number EPA ID Number
------	-------------	--------------------------------

DENZIL CLYNE JEEP & CAR RENTAL (Continued)

1016260771

and treat, store, or dispose of hazardous waste. RCRAInfo allows RCRA program staff to track the notification, permit, compliance, and corrective action activities required under RCRA.

The FINDS: database may contain additional details for this site. Please contact your EDR Account Executive for more information

ECHO:

Envid: 1016260771
 Registry ID: 110008203194
 DFR URL: <http://echo.epa.gov/detailed-facility-report?fid=110008203194>
 Name: DENZIL CLYNE JEEP & CAR RENTAL
 Address: RTE 20 PO BOX 2
 City,State,Zip: ST JOHN, VI 00830

**DONALD SUSSMAN
 300-40 & 300-50 ESTATE CHOCOLATE HOLE
 ST JOHN, VI 00830**

**FINDS 1016001273
 ECHO N/A**

FINDS:

Registry ID: 110045497084

[Click Here for FRS Facility Detail Report:](#)

Environmental Interest/Information System:

US National Pollutant Discharge Elimination System (NPDES) module of the Compliance Information System (ICIS) tracks surface water permits issued under the Clean Water Act. Under NPDES, all facilities that discharge pollutants from any point source into waters of the United States are required to obtain a permit. The permit will likely contain limits on what can be discharged, impose monitoring and reporting requirements, and include other provisions to ensure that the discharge does not adversely affect water quality.

The FINDS: database may contain additional details for this site. Please contact your EDR Account Executive for more information

ECHO:

Envid: 1016001273
 Registry ID: 110045497084
 DFR URL: <http://echo.epa.gov/detailed-facility-report?fid=110045497084>
 Name: DONALD SUSSMAN
 Address: 300-40 & 300-50 ESTATE CHOCOLATE HOLE
 City,State,Zip: ST JOHN, VI 00830

**VIRGIN ISLANDS WATER AND POWER AUTHORITY (WAPA) LA
 ROUTE 306, CHARLOTTE AMALIE
 ST. THOMAS, VI 00830**

**SEMS 1014914841
 VIC200100844**

SEMS:

Site ID: 0206496
 EPA ID: VIC200100844
 Name: VIRGIN ISLANDS WATER AND POWER AUTHORITY (WAPA) LABORATORY
 Address: ROUTE 306, CHARLOTTE AMALIE
 Address 2: Not reported
 City,State,Zip: ST. THOMAS, VI 00830
 Cong District: 00
 FIPS Code: Not reported

ZIP CODE FINDINGS

Site	Database(s)	EDR ID Number EPA ID Number
------	-------------	--------------------------------

VIRGIN ISLANDS WATER AND POWER AUTHORITY (WAPA) LABORATORY (Continued)

1014914841

Latitude: +18.331111
 Longitude: -064.955833
 FF: N
 NPL: Not on the NPL
 Non NPL Status: Removal Only Site (No Site Assessment Work Needed)

SEMS Detail:

Region: 02
 Site ID: 0206496
 EPA ID: VIC200100844
 Site Name: VIRGIN ISLANDS WATER AND POWER AUTHORITY (WAPA) LABORATORY
 NPL: N
 FF: N
 OU: 00
 Action Code: RV
 Action Name: RMVL
 SEQ: 1
 Start Date: 2010-10-20 04:00:00
 Finish Date: 2011-10-27 04:00:00
 Qual: S
 Current Action Lead: EPA Perf

**LOVE CITY CAR FERRIES
 3AC,3H,3HA & 3I ESTATE ENIGHED
 ST JOHN, VI 00830**

RCRA NonGen / NLR

**1014402070
 VIN008022964**

RCRA Listings:

Date Form Received by Agency:	LOVE CITY CAR FERRIES	20100902
Handler Name:	LOVE CITY CAR FERRIES	
Handler Address:		3AC,3H,3HA & 3I ESTATE ENIGHED
Handler City,State,Zip:		ST JOHN, VI 00830
EPA ID:		VIN008022964
Contact Name:		LEWELLYN SEWER
Contact Address:		ENIGHED MARKETPLACE, STE 306K2
Contact City,State,Zip:		ST JOHN, VI 00801
Contact Telephone:		340-779-4000
Contact Fax:		Not reported
Contact Email:		Not reported
Contact Title:		OWNER
EPA Region:		02
Land Type:		Private
Federal Waste Generator Description:		Not a generator, verified
Non-Notifier:		Not reported
Biennial Report Cycle:		Not reported
Accessibility:		Not reported
Active Site Indicator:		Not reported
State District Owner:		Not reported
State District:		Not reported
Mailing Address:		ESTATE THOMAS #12209
Mailing City,State,Zip:		ST THOMAS, VI 00801
Owner Name:	Not reported	
Owner Type:		Not reported
Operator Name:	Not reported	
Operator Type:		Not reported
Short-Term Generator Activity:		No
Importer Activity:		No
Mixed Waste Generator:		No

ZIP CODE FINDINGS

Site	Database(s)	EDR ID Number EPA ID Number
------	-------------	--------------------------------

LOVE CITY CAR FERRIES (Continued)

1014402070

Transporter Activity:	No
Transfer Facility Activity:	No
Recycler Activity with Storage:	No
Small Quantity On-Site Burner Exemption:	No
Smelting Melting and Refining Furnace Exemption:	No
Underground Injection Control:	No
Off-Site Waste Receipt:	No
Universal Waste Indicator:	No
Universal Waste Destination Facility:	No
Federal Universal Waste:	No
Active Site Fed-Reg Treatment Storage and Disposal Facility:	Not reported
Active Site Converter Treatment storage and Disposal Facility:	Not reported
Active Site State-Reg Treatment Storage and Disposal Facility:	Not reported
Active Site State-Reg Handler:	---
Federal Facility Indicator:	Not reported
Hazardous Secondary Material Indicator:	NN
Sub-Part K Indicator:	Not reported
Commercial TSD Indicator:	No
Treatment Storage and Disposal Type:	Not reported
2018 GPRC Permit Baseline:	Not on the Baseline
2018 GPRC Renewals Baseline:	Not on the Baseline
Permit Renewals Workload Universe:	Not reported
Permit Workload Universe:	Not reported
Permit Progress Universe:	Not reported
Post-Closure Workload Universe:	Not reported
Closure Workload Universe:	Not reported
202 GPRC Corrective Action Baseline:	No
Corrective Action Workload Universe:	No
Subject to Corrective Action Universe:	No
Non-TSDs Where RCRA CA has Been Imposed Universe:	No
TSDs Potentially Subject to CA Under 3004 (u)/(v) Universe:	No
TSDs Only Subject to CA under Discretionary Auth Universe:	No
Corrective Action Priority Ranking:	No NCAPS ranking
Environmental Control Indicator:	No
Institutional Control Indicator:	No
Human Exposure Controls Indicator:	N/A
Groundwater Controls Indicator:	N/A
Operating TSD Universe:	Not reported
Full Enforcement Universe:	Not reported
Significant Non-Complier Universe:	No
Unaddressed Significant Non-Complier Universe:	No
Addressed Significant Non-Complier Universe:	No
Significant Non-Complier With a Compliance Schedule Universe:	No
Financial Assurance Required:	Not reported
Handler Date of Last Change:	20150414
Recognized Trader-Importer:	No
Recognized Trader-Exporter:	No
Importer of Spent Lead Acid Batteries:	No
Exporter of Spent Lead Acid Batteries:	No
Recycler Activity Without Storage:	Not reported
Manifest Broker:	Not reported
Sub-Part P Indicator:	No

Historic Generators:	
Receive Date:	20100902
Handler Name:	LOVE CITY CAR FERRIES

ZIP CODE FINDINGS

Site	Database(s)	EDR ID Number EPA ID Number
------	-------------	--------------------------------

LOVE CITY CAR FERRIES (Continued)

1014402070

Federal Waste Generator Description:	Not a generator, verified
State District Owner:	Not reported
Large Quantity Handler of Universal Waste:	No
Recognized Trader Importer:	No
Recognized Trader Exporter:	No
Spent Lead Acid Battery Importer:	No
Spent Lead Acid Battery Exporter:	No
Current Record:	Yes
Non Storage Recycler Activity:	Not reported
Electronic Manifest Broker:	Not reported

List of NAICS Codes and Descriptions:
 NAICS Codes: No NAICS Codes Found

Facility Has Received Notices of Violation:

Found Violation:	No
Agency Which Determined Violation:	Not reported
Violation Short Description:	Not reported
Date Violation was Determined:	Not reported
Actual Return to Compliance Date:	Not reported
Return to Compliance Qualifier:	Not reported
Violation Responsible Agency:	Not reported
Scheduled Compliance Date:	Not reported
Enforcement Identifier:	Not reported
Date of Enforcement Action:	Not reported
Enforcement Responsible Agency:	Not reported
Enforcement Docket Number:	Not reported
Enforcement Attorney:	Not reported
Corrective Action Component:	Not reported
Appeal Initiated Date:	Not reported
Appeal Resolution Date:	Not reported
Disposition Status Date:	Not reported
Disposition Status:	Not reported
Disposition Status Description:	Not reported
Consent/Final Order Sequence Number:	Not reported
Consent/Final Order Respondent Name:	Not reported
Consent/Final Order Lead Agency:	Not reported
Enforcement Type:	Not reported
Enforcement Responsible Person:	Not reported
Enforcement Responsible Sub-Organization:	Not reported
SEP Sequence Number:	Not reported
SEP Expenditure Amount:	Not reported
SEP Scheduled Completion Date:	Not reported
SEP Actual Date:	Not reported
SEP Defaulted Date:	Not reported
SEP Type:	Not reported
SEP Type Description:	Not reported
Proposed Amount:	Not reported
Final Monetary Amount:	Not reported
Paid Amount:	Not reported
Final Count:	Not reported
Final Amount:	Not reported

Evaluation Action Summary:
 Evaluation Date: 20100804
 Evaluation Responsible Agency: EPA

ZIP CODE FINDINGS

Site	Database(s)	EDR ID Number EPA ID Number
------	-------------	--------------------------------

LOVE CITY CAR FERRIES (Continued)

1014402070

Found Violation:	No
Evaluation Type Description:	COMPLIANCE EVALUATION INSPECTION ON-SITE
Evaluation Responsible Person Identifier:	R2ZLD
Evaluation Responsible Sub-Organization:	CEPD
Actual Return to Compliance Date:	Not reported
Scheduled Compliance Date:	Not reported
Date of Request:	Not reported
Date Response Received:	Not reported
Request Agency:	Not reported
Former Citation:	Not reported

**DERELICT DRUM, ST. JOHN
18.3212, 64.7452
ST JOHN, VI 00830**

**SEMS 1010417245
VIN000206218**

SEMS:

Site ID:	0206218
EPA ID:	VIN000206218
Name:	DERELICT DRUM, ST. JOHN
Address:	18.3212, 64.7452
Address 2:	Not reported
City,State,Zip:	ST JOHN, VI 00830
Cong District:	Not reported
FIPS Code:	Not reported
Latitude:	+18.3212
Longitude:	-064.7452
FF:	N
NPL:	Not on the NPL
Non NPL Status:	Removal Only Site (No Site Assessment Work Needed)

SEMS Detail:

Region:	02
Site ID:	0206218
EPA ID:	VIN000206218
Site Name:	DERELICT DRUM, ST. JOHN
NPL:	N
FF:	N
OU:	00
Action Code:	PJ
Action Name:	RP EM REM
SEQ:	1
Start Date:	2007-03-02 05:00:00
Finish Date:	2007-08-01 04:00:00
Qual:	C
Current Action Lead:	EPA Ovrsght

ZIP CODE FINDINGS

Site	Database(s)	EDR ID Number EPA ID Number
------	-------------	--------------------------------

DERELICT DRUM, ST. JOHN
18.3212, 64.7452
ST JOHN, VI 00830

FINDS 1010451501
N/A

FINDS:
 Registry ID: 110031458189

Click Here for FRS Facility Detail Report:
 Environmental Interest/Information System:
 SUPERFUND (NON-NPL)

The FINDS: database may contain additional details for this site.
 Please contact your EDR Account Executive for more information

HYATT REGCY/VI GRAND BCH HTL
#300 A ESTATE
GREAT CRUZ BAY, VI 00830

US AIRS 1011972583
N/A

US AIRS MINOR:
 Envid: 1011972583
 Region Code: 02
 Programmatic ID: AIR VI0000007800300008
 Facility Registry ID: 110038107189
 D and B Number: Not reported
 Primary SIC Code: 7011
 NAICS Code: 999999
 Default Air Classification Code: MIN
 Facility Type of Ownership Code: POF
 Air CMS Category Code: SMI
 HPV Status: Not reported

US AIRS MINOR:
 Region Code: 02
 Programmatic ID: AIR VI0000007800300008
 Facility Registry ID: 110038107189
 Air Operating Status Code: OPR
 Default Air Classification Code: MIN
 Air Program: State Implementation Plan for National Primary and Secondary Ambient Air Quality Standards
 Activity Date: 1987-11-13 00:00:00
 Activity Status Date: Not reported
 Activity Group: Compliance Monitoring
 Activity Type: Inspection/Evaluation
 Activity Status: Not reported

Region Code: 02
 Programmatic ID: AIR VI0000007800300008
 Facility Registry ID: 110038107189
 Air Operating Status Code: OPR
 Default Air Classification Code: MIN
 Air Program: State Implementation Plan for National Primary and Secondary Ambient Air Quality Standards
 Activity Date: 1988-09-29 00:00:00
 Activity Status Date: Not reported
 Activity Group: Compliance Monitoring
 Activity Type: Inspection/Evaluation
 Activity Status: Not reported

Region Code: 02
 Programmatic ID: AIR VI0000007800300008
 Facility Registry ID: 110038107189
 Air Operating Status Code: OPR

ZIP CODE FINDINGS

Site	Database(s)	EDR ID Number EPA ID Number
HYATT REGCY/VI GRAND BCH HTL (Continued)		1011972583
Default Air Classification Code: Air Program: Activity Date: Activity Status Date: Activity Group: Activity Type: Activity Status:	MIN State Implementation Plan for National Primary and Secondary Ambient Air Quality Standards 1990-05-07 00:00:00 Not reported Compliance Monitoring Inspection/Evaluation Not reported	
Region Code: Programmatic ID: Facility Registry ID: Air Operating Status Code: Default Air Classification Code: Air Program: Activity Date: Activity Status Date: Activity Group: Activity Type: Activity Status:	02 AIR VI0000007800300008 110038107189 OPR MIN State Implementation Plan for National Primary and Secondary Ambient Air Quality Standards 1991-04-25 00:00:00 Not reported Compliance Monitoring Inspection/Evaluation Not reported	
Region Code: Programmatic ID: Facility Registry ID: Air Operating Status Code: Default Air Classification Code: Air Program: Activity Date: Activity Status Date: Activity Group: Activity Type: Activity Status:	02 AIR VI0000007800300008 110038107189 OPR MIN State Implementation Plan for National Primary and Secondary Ambient Air Quality Standards 1992-01-16 00:00:00 Not reported Compliance Monitoring Inspection/Evaluation Not reported	
Region Code: Programmatic ID: Facility Registry ID: Air Operating Status Code: Default Air Classification Code: Air Program: Activity Date: Activity Status Date: Activity Group: Activity Type: Activity Status:	02 AIR VI0000007800300008 110038107189 OPR MIN State Implementation Plan for National Primary and Secondary Ambient Air Quality Standards 1992-10-22 00:00:00 Not reported Compliance Monitoring Inspection/Evaluation Not reported	
Region Code: Programmatic ID: Facility Registry ID: Air Operating Status Code: Default Air Classification Code: Air Program: Activity Date: Activity Status Date: Activity Group: Activity Type: Activity Status:	02 AIR VI0000007800300008 110038107189 OPR MIN State Implementation Plan for National Primary and Secondary Ambient Air Quality Standards 1994-04-18 00:00:00 Not reported Compliance Monitoring Inspection/Evaluation Not reported	
Region Code:	02	

ZIP CODE FINDINGS

Site	Database(s)	EDR ID Number EPA ID Number
HYATT REGCY/VI GRAND BCH HTL (Continued)		1011972583
Programmatic ID:	AIR VI0000007800300008	
Facility Registry ID:	110038107189	
Air Operating Status Code:	OPR	
Default Air Classification Code:	MIN	
Air Program:	State Implementation Plan for National Primary and Secondary Ambient Air Quality Standards	
Activity Date:	1996-02-23 00:00:00	
Activity Status Date:	Not reported	
Activity Group:	Compliance Monitoring	
Activity Type:	Inspection/Evaluation	
Activity Status:	Not reported	
Region Code:	02	
Programmatic ID:	AIR VI0000007800300008	
Facility Registry ID:	110038107189	
Air Operating Status Code:	OPR	
Default Air Classification Code:	MIN	
Air Program:	State Implementation Plan for National Primary and Secondary Ambient Air Quality Standards	
Activity Date:	1996-11-29 00:00:00	
Activity Status Date:	Not reported	
Activity Group:	Compliance Monitoring	
Activity Type:	Inspection/Evaluation	
Activity Status:	Not reported	

VI OFFICES OF GOV AND LT GOV **RCRA NonGen / NLR** **1010788166**
ABC ESTATE CRUZ BAY TOWN **VIN008018657**
ST JOHN, VI 00830

RCRA Listings:

Date Form Received by Agency:	20080401
Handler Name:	VI OFFICES OF GOV AND LT GOV
Handler Address:	ABC ESTATE CRUZ BAY TOWN
Handler City,State,Zip:	ST JOHN, VI 00830
EPA ID:	VIN008018657
Contact Name:	Not reported
Contact Address:	Not reported
Contact City,State,Zip:	VI
Contact Telephone:	340-774-0100
Contact Fax:	Not reported
Contact Email:	Not reported
Contact Title:	Not reported
EPA Region:	02
Land Type:	Not reported
Federal Waste Generator Description:	Not reported
Non-Notifier:	Not reported
Biennial Report Cycle:	Not reported
Accessibility:	Not reported
Active Site Indicator:	Not reported
State District Owner:	Not reported
State District:	Not reported
Mailing Address:	Not reported
Mailing City,State,Zip:	VI
Owner Name:	Not reported
Owner Type:	Not reported
Operator Name:	Not reported
Operator Type:	Not reported
Short-Term Generator Activity:	No
Importer Activity:	No

ZIP CODE FINDINGS

Site	Database(s)	EDR ID Number EPA ID Number
VI OFFICES OF GOV AND LT GOV (Continued)		1010788166
Mixed Waste Generator:	No	
Transporter Activity:	No	
Transfer Facility Activity:	No	
Recycler Activity with Storage:	No	
Small Quantity On-Site Burner Exemption:	No	
Smelting Melting and Refining Furnace Exemption:	No	
Underground Injection Control:	No	
Off-Site Waste Receipt:	No	
Universal Waste Indicator:	No	
Universal Waste Destination Facility:	No	
Federal Universal Waste:	No	
Active Site Fed-Reg Treatment Storage and Disposal Facility:	Not reported	
Active Site Converter Treatment storage and Disposal Facility:	Not reported	
Active Site State-Reg Treatment Storage and Disposal Facility:	Not reported	
Active Site State-Reg Handler:	---	
Federal Facility Indicator:	Not reported	
Hazardous Secondary Material Indicator:	NN	
Sub-Part K Indicator:	Not reported	
Commercial TSD Indicator:	No	
Treatment Storage and Disposal Type:	Not reported	
2018 GPRA Permit Baseline:	Not on the Baseline	
2018 GPRA Renewals Baseline:	Not on the Baseline	
Permit Renewals Workload Universe:	Not reported	
Permit Workload Universe:	Not reported	
Permit Progress Universe:	Not reported	
Post-Closure Workload Universe:	Not reported	
Closure Workload Universe:	Not reported	
202 GPRA Corrective Action Baseline:	No	
Corrective Action Workload Universe:	No	
Subject to Corrective Action Universe:	No	
Non-TSDFs Where RCRA CA has Been Imposed Universe:	No	
TSDFs Potentially Subject to CA Under 3004 (u)/(v) Universe:	No	
TSDFs Only Subject to CA under Discretionary Auth Universe:	No	
Corrective Action Priority Ranking:	No NCAPS ranking	
Environmental Control Indicator:	No	
Institutional Control Indicator:	No	
Human Exposure Controls Indicator:	N/A	
Groundwater Controls Indicator:	N/A	
Operating TSDF Universe:	Not reported	
Full Enforcement Universe:	Not reported	
Significant Non-Complier Universe:	No	
Unaddressed Significant Non-Complier Universe:	No	
Addressed Significant Non-Complier Universe:	No	
Significant Non-Complier With a Compliance Schedule Universe:	No	
Financial Assurance Required:	Not reported	
Handler Date of Last Change:	20080401	
Recognized Trader-Importer:	No	
Recognized Trader-Exporter:	No	
Importer of Spent Lead Acid Batteries:	No	
Exporter of Spent Lead Acid Batteries:	No	
Recycler Activity Without Storage:	Not reported	
Manifest Broker:	Not reported	
Sub-Part P Indicator:	No	
Historic Generators:		
Receive Date:	20080401	

ZIP CODE FINDINGS

Site	Database(s)	EDR ID Number EPA ID Number
------	-------------	--------------------------------

VI OFFICES OF GOV AND LT GOV (Continued)

1010788166

Handler Name: VI OFFICES OF GOV AND LT GOV
 Federal Waste Generator Description: Not reported
 State District Owner: Not reported
 Large Quantity Handler of Universal Waste: No
 Recognized Trader Importer: No
 Recognized Trader Exporter: No
 Spent Lead Acid Battery Importer: No
 Spent Lead Acid Battery Exporter: No
 Current Record: Yes
 Non Storage Recycler Activity: Not reported
 Electronic Manifest Broker: Not reported

Receive Date: 20080331
 Handler Name: VI OFFICES OF GOV AND LT GOV
 Federal Waste Generator Description: Not a generator, verified
 State District Owner: Not reported
 Large Quantity Handler of Universal Waste: No
 Recognized Trader Importer: No
 Recognized Trader Exporter: No
 Spent Lead Acid Battery Importer: No
 Spent Lead Acid Battery Exporter: No
 Current Record: No
 Non Storage Recycler Activity: Not reported
 Electronic Manifest Broker: Not reported

List of NAICS Codes and Descriptions:
 NAICS Codes: No NAICS Codes Found

Facility Has Received Notices of Violations:
 Violations: No Violations Found

Evaluation Action Summary:
 Evaluations: No Evaluations Found

**VI OFFICES OF GOV AND LT GOV
 ABC ESTATE CRUZ BAY TOWN
 ST JOHN, VI 00830**

**FINDS 1011408679
 ECHO N/A**

FINDS:
 Registry ID: 110035433965

[Click Here for FRS Facility Detail Report:](#)

Environmental Interest/Information System:
 RCRAInfo is a national information system that supports the Resource Conservation and Recovery Act (RCRA) program through the tracking of events and activities related to facilities that generate, transport, and treat, store, or dispose of hazardous waste. RCRAInfo allows RCRA program staff to track the notification, permit, compliance, and corrective action activities required under RCRA.

The FINDS: database may contain additional details for this site. Please contact your EDR Account Executive for more information

ECHO:
 Envid: 1011408679

ZIP CODE FINDINGS

Site	Database(s)	EDR ID Number EPA ID Number
------	-------------	--------------------------------

VI OFFICES OF GOV AND LT GOV (Continued)

1011408679

Registry ID: 110035433965
 DFR URL: <http://echo.epa.gov/detailed-facility-report?fid=110035433965>
 Name: VI OFFICES OF GOV AND LT GOV
 Address: ABC ESTATE CRUZ BAY TOWN
 City,State,Zip: ST JOHN, VI 00830

**LOVE CITY CAR FERRIES
 3AC,3H,3HA AND 3I ESTATE ENIGHED
 ST JOHN, VI 00830**

**FINDS 1014847125
 ECHO N/A**

FINDS:
 Registry ID: 110042348475

[Click Here for FRS Facility Detail Report:](#)

Environmental Interest/Information System:

RCRAInfo is a national information system that supports the Resource Conservation and Recovery Act (RCRA) program through the tracking of events and activities related to facilities that generate, transport, and treat, store, or dispose of hazardous waste. RCRAInfo allows RCRA program staff to track the notification, permit, compliance, and corrective action activities required under RCRA.

The FINDS: database may contain additional details for this site.
 Please contact your EDR Account Executive for more information

ECHO:
 Envid: 1014847125
 Registry ID: 110042348475
 DFR URL: <http://echo.epa.gov/detailed-facility-report?fid=110042348475>
 Name: LOVE CITY CAR FERRIES
 Address: 3AC,3H,3HA AND 3I ESTATE ENIGHED
 City,State,Zip: ST JOHN, VI 00830

**CHATEAU BORDEAUX
 7508 BORDEAUX
 ST JOHN, VI 00830**

**FINDS 1017074921
 ECHO N/A**

FINDS:
 Registry ID: 110049787138

[Click Here for FRS Facility Detail Report:](#)

Environmental Interest/Information System:

WATER TREATMENT PLANT
 TRANSIENT NON-COMMUNITY WATER SYSTEM

The FINDS: database may contain additional details for this site.
 Please contact your EDR Account Executive for more information

ECHO:
 Envid: 1017074921
 Registry ID: 110049787138
 DFR URL: <http://echo.epa.gov/detailed-facility-report?fid=110049787138>
 Name: CHATEAU BORDEAUX
 Address: 7508 BORDEAUX
 City,State,Zip: ST JOHN, VI 00830

ZIP CODE FINDINGS

Site	Database(s)	EDR ID Number EPA ID Number
------	-------------	--------------------------------

**DOLPHIN MARKET
BOULON CENTRE 1824 CRUZ BAY
ST JOHN, VI 00830**

**FINDS 1016686979
N/A**

FINDS:
Registry ID: 110037245317

[Click Here for FRS Facility Detail Report:](#)

Environmental Interest/Information System:

ICIS (Integrated Compliance Information System) is the Integrated Compliance Information System and provides a database that, when complete, will contain integrated Enforcement and Compliance information across most of EPA's programs. The vision for ICIS is to replace EPA's independent databases that contain Enforcement data with a single repository for that information. Currently, ICIS contains all Federal Administrative and Judicial enforcement actions. This information is maintained in ICIS by EPA in the Regional offices and it Headquarters. A future release of ICIS will replace the Permit Compliance System (PCS) which supports the NPDES and will integrate that information with Federal actions already in the system. ICIS also has the capability to track other activities occurring in the Region that support Compliance and Enforcement programs. These include; Incident Tracking, Compliance Assistance, and Compliance Monitoring.

The FINDS: database may contain additional details for this site.
Please contact your EDR Account Executive for more information

**COOL BREEZE SIGHTSEEING TOURS
PO BOX 627 CRUZ BAY
ST JOHN, VI 00830**

**RCRA NonGen / NLR 1001081846
VIR000000125**

RCRA Listings:

Date Form Received by Agency:	20080101
Handler Name:	COOL BREEZE SIGHTSEEING TOURS
Handler Address:	PO BOX 627 CRUZ BAY
Handler City,State,Zip:	ST JOHN, VI 00830
EPA ID:	VIR000000125
Contact Name:	STEPHEN ABRAHAM
Contact Address:	PO BOX 627 CRUZ BAY
Contact City,State,Zip:	ST JOHN, VI 00830
Contact Telephone:	340-776-6588
Contact Fax:	Not reported
Contact Email:	Not reported
Contact Title:	Not reported
EPA Region:	02
Land Type:	Private
Federal Waste Generator Description:	Not a generator, verified
Non-Notifier:	Not reported
Biennial Report Cycle:	Not reported
Accessibility:	Not reported
Active Site Indicator:	Not reported
State District Owner:	Not reported
State District:	Not reported
Mailing Address:	PO BOX 627 CRUZ BAY
Mailing City,State,Zip:	ST JOHN, VI 00830
Owner Name:	Not reported
Owner Type:	Not reported
Operator Name:	Not reported
Operator Type:	Not reported
Short-Term Generator Activity:	No

ZIP CODE FINDINGS

Site	Database(s)	EDR ID Number EPA ID Number
COOL BREEZE SIGHTSEEING TOURS (Continued)		1001081846
Importer Activity:	No	
Mixed Waste Generator:	No	
Transporter Activity:	No	
Transfer Facility Activity:	No	
Recycler Activity with Storage:	No	
Small Quantity On-Site Burner Exemption:	No	
Smelting Melting and Refining Furnace Exemption:	No	
Underground Injection Control:	No	
Off-Site Waste Receipt:	No	
Universal Waste Indicator:	No	
Universal Waste Destination Facility:	No	
Federal Universal Waste:	No	
Active Site Fed-Reg Treatment Storage and Disposal Facility:	Not reported	
Active Site Converter Treatment storage and Disposal Facility:	Not reported	
Active Site State-Reg Treatment Storage and Disposal Facility:	Not reported	
Active Site State-Reg Handler:	---	
Federal Facility Indicator:	Not reported	
Hazardous Secondary Material Indicator:	NN	
Sub-Part K Indicator:	Not reported	
Commercial TSD Indicator:	No	
Treatment Storage and Disposal Type:	Not reported	
2018 GPRA Permit Baseline:	Not on the Baseline	
2018 GPRA Renewals Baseline:	Not on the Baseline	
Permit Renewals Workload Universe:	Not reported	
Permit Workload Universe:	Not reported	
Permit Progress Universe:	Not reported	
Post-Closure Workload Universe:	Not reported	
Closure Workload Universe:	Not reported	
202 GPRA Corrective Action Baseline:	No	
Corrective Action Workload Universe:	No	
Subject to Corrective Action Universe:	No	
Non-TSDFs Where RCRA CA has Been Imposed Universe:	No	
TSDFs Potentially Subject to CA Under 3004 (u)/(v) Universe:	No	
TSDFs Only Subject to CA under Discretionary Auth Universe:	No	
Corrective Action Priority Ranking:	No NCAPS ranking	
Environmental Control Indicator:	No	
Institutional Control Indicator:	No	
Human Exposure Controls Indicator:	N/A	
Groundwater Controls Indicator:	N/A	
Operating TSDF Universe:	Not reported	
Full Enforcement Universe:	Not reported	
Significant Non-Complier Universe:	No	
Unaddressed Significant Non-Complier Universe:	No	
Addressed Significant Non-Complier Universe:	No	
Significant Non-Complier With a Compliance Schedule Universe:	No	
Financial Assurance Required:	Not reported	
Handler Date of Last Change:	20150414	
Recognized Trader-Importer:	No	
Recognized Trader-Exporter:	No	
Importer of Spent Lead Acid Batteries:	No	
Exporter of Spent Lead Acid Batteries:	No	
Recycler Activity Without Storage:	Not reported	
Manifest Broker:	Not reported	
Sub-Part P Indicator:	No	

ZIP CODE FINDINGS

Site	Database(s)	EDR ID Number EPA ID Number
------	-------------	--------------------------------

COOL BREEZE SIGHTSEEING TOURS (Continued)

1001081846

Hazardous Waste Summary:

Waste Code: X001
Waste Description: Not Defined

Handler - Owner Operator:

Owner/Operator Indicator: Owner
Owner/Operator Name: COOL BREEZE SIGHTSEEING TOURS
Legal Status: Private
Date Became Current: Not reported
Date Ended Current: Not reported
Owner/Operator Address: PO BOX 627 CRUZ BAY
Owner/Operator City,State,Zip: ST JOHN, VI 00830
Owner/Operator Telephone: 340-776-6588
Owner/Operator Telephone Ext: Not reported
Owner/Operator Fax: Not reported
Owner/Operator Email: Not reported

Historic Generators:

Receive Date: 20070119
Handler Name: COOL BREEZE SIGHTSEEING TOURS
Federal Waste Generator Description: Not a generator, verified
State District Owner: VI
Large Quantity Handler of Universal Waste: No
Recognized Trader Importer: No
Recognized Trader Exporter: No
Spent Lead Acid Battery Importer: No
Spent Lead Acid Battery Exporter: No
Current Record: No
Non Storage Recycler Activity: Not reported
Electronic Manifest Broker: Not reported

Receive Date: 20070118
Handler Name: COOL BREEZE SIGHTSEEING TOURS
Federal Waste Generator Description: Not a generator, verified
State District Owner: VI
Large Quantity Handler of Universal Waste: No
Recognized Trader Importer: No
Recognized Trader Exporter: No
Spent Lead Acid Battery Importer: No
Spent Lead Acid Battery Exporter: No
Current Record: No
Non Storage Recycler Activity: Not reported
Electronic Manifest Broker: Not reported

Receive Date: 20080101
Handler Name: COOL BREEZE SIGHTSEEING TOURS
Federal Waste Generator Description: Not a generator, verified
State District Owner: Not reported
Large Quantity Handler of Universal Waste: No
Recognized Trader Importer: No
Recognized Trader Exporter: No
Spent Lead Acid Battery Importer: No
Spent Lead Acid Battery Exporter: No
Current Record: Yes
Non Storage Recycler Activity: Not reported
Electronic Manifest Broker: Not reported

ZIP CODE FINDINGS

Site	Database(s)	EDR ID Number EPA ID Number
------	-------------	--------------------------------

COOL BREEZE SIGHTSEEING TOURS (Continued)

1001081846

Receive Date:	19951017
Handler Name:	COOL BREEZE SIGHTSEEING TOURS
Federal Waste Generator Description:	Not a generator, verified
State District Owner:	Not reported
Large Quantity Handler of Universal Waste:	No
Recognized Trader Importer:	No
Recognized Trader Exporter:	No
Spent Lead Acid Battery Importer:	No
Spent Lead Acid Battery Exporter:	No
Current Record:	No
Non Storage Recycler Activity:	Not reported
Electronic Manifest Broker:	Not reported

List of NAICS Codes and Descriptions:

NAICS Codes:	No NAICS Codes Found
--------------	----------------------

Facility Has Received Notices of Violation:

Found Violation:	Yes
Agency Which Determined Violation:	EPA
Violation Short Description:	Generators - General
Date Violation was Determined:	19950508
Actual Return to Compliance Date:	19970325
Return to Compliance Qualifier:	Not Resolved
Violation Responsible Agency:	EPA
Scheduled Compliance Date:	19951001
Enforcement Identifier:	000
Date of Enforcement Action:	19950831
Enforcement Responsible Agency:	EPA
Enforcement Docket Number:	Not reported
Enforcement Attorney:	R2
Corrective Action Component:	No
Appeal Initiated Date:	Not reported
Appeal Resolution Date:	Not reported
Disposition Status Date:	Not reported
Disposition Status:	Not reported
Disposition Status Description:	Not reported
Consent/Final Order Sequence Number:	Not reported
Consent/Final Order Respondent Name:	Not reported
Consent/Final Order Lead Agency:	Not reported
Enforcement Type:	WRITTEN INFORMAL
Enforcement Responsible Person:	R2
Enforcement Responsible Sub-Organization:	RCB
SEP Sequence Number:	Not reported
SEP Expenditure Amount:	Not reported
SEP Scheduled Completion Date:	Not reported
SEP Actual Date:	Not reported
SEP Defaulted Date:	Not reported
SEP Type:	Not reported
SEP Type Description:	Not reported
Proposed Amount:	Not reported
Final Monetary Amount:	Not reported
Paid Amount:	Not reported
Final Count:	Not reported
Final Amount:	Not reported

ZIP CODE FINDINGS

Site	Database(s)	EDR ID Number EPA ID Number
------	-------------	--------------------------------

COOL BREEZE SIGHTSEEING TOURS (Continued)

1001081846

Evaluation Action Summary:
 Evaluation Date: 19950508
 Evaluation Responsible Agency: EPA
 Found Violation: Yes
 Evaluation Type Description: COMPLIANCE EVALUATION INSPECTION ON-SITE
 Evaluation Responsible Person Identifier: R2KEG
 Evaluation Responsible Sub-Organization: RCB
 Actual Return to Compliance Date: 19970325
 Scheduled Compliance Date: 19951001
 Date of Request: Not reported
 Date Response Received: Not reported
 Request Agency: Not reported
 Former Citation: Not reported

**TRANSPORTATION SERVICES
 PO BOX 28
 ST JOHN, VI 00830**

**RCRA NonGen / NLR 1001125973
 VIO007000441**

RCRA Listings:
 Date Form Received by Agency: 20080101
 Handler Name: TRANSPORTATION SERVICES
 Handler Address: PO BOX 28
 Handler City,State,Zip: ST JOHN, VI 00830
 EPA ID: VIO007000441
 Contact Name: LOREDON BOYNES JR
 Contact Address: PO BOX 28
 Contact City,State,Zip: ST JOHN, VI 00830
 Contact Telephone: 340-776-6282
 Contact Fax: Not reported
 Contact Email: Not reported
 Contact Title: Not reported
 EPA Region: 02
 Land Type: Private
 Federal Waste Generator Description: Not a generator, verified
 Non-Notifier: Not reported
 Biennial Report Cycle: Not reported
 Accessibility: Not reported
 Active Site Indicator: Not reported
 State District Owner: Not reported
 State District: Not reported
 Mailing Address: PO BOX 28
 Mailing City,State,Zip: ST JOHN, VI 00830
 Owner Name: Not reported
 Owner Type: Not reported
 Operator Name: Not reported
 Operator Type: Not reported
 Short-Term Generator Activity: No
 Importer Activity: No
 Mixed Waste Generator: No
 Transporter Activity: No
 Transfer Facility Activity: No
 Recycler Activity with Storage: No
 Small Quantity On-Site Burner Exemption: No
 Smelting Melting and Refining Furnace Exemption: No
 Underground Injection Control: No
 Off-Site Waste Receipt: No

ZIP CODE FINDINGS

Site	Database(s)	EDR ID Number EPA ID Number
------	-------------	--------------------------------

TRANSPORTATION SERVICES (Continued)

1001125973

Universal Waste Indicator:	No
Universal Waste Destination Facility:	No
Federal Universal Waste:	No
Active Site Fed-Reg Treatment Storage and Disposal Facility:	Not reported
Active Site Converter Treatment storage and Disposal Facility:	Not reported
Active Site State-Reg Treatment Storage and Disposal Facility:	Not reported
Active Site State-Reg Handler:	---
Federal Facility Indicator:	Not reported
Hazardous Secondary Material Indicator:	NN
Sub-Part K Indicator:	Not reported
Commercial TSD Indicator:	No
Treatment Storage and Disposal Type:	Not reported
2018 GPRA Permit Baseline:	Not on the Baseline
2018 GPRA Renewals Baseline:	Not on the Baseline
Permit Renewals Workload Universe:	Not reported
Permit Workload Universe:	Not reported
Permit Progress Universe:	Not reported
Post-Closure Workload Universe:	Not reported
Closure Workload Universe:	Not reported
202 GPRA Corrective Action Baseline:	No
Corrective Action Workload Universe:	No
Subject to Corrective Action Universe:	No
Non-TSDFs Where RCRA CA has Been Imposed Universe:	No
TSDFs Potentially Subject to CA Under 3004 (u)/(v) Universe:	No
TSDFs Only Subject to CA under Discretionary Auth Universe:	No
Corrective Action Priority Ranking:	No NCAPS ranking
Environmental Control Indicator:	No
Institutional Control Indicator:	No
Human Exposure Controls Indicator:	N/A
Groundwater Controls Indicator:	N/A
Operating TSDF Universe:	Not reported
Full Enforcement Universe:	Not reported
Significant Non-Complier Universe:	No
Unaddressed Significant Non-Complier Universe:	No
Addressed Significant Non-Complier Universe:	No
Significant Non-Complier With a Compliance Schedule Universe:	No
Financial Assurance Required:	Not reported
Handler Date of Last Change:	20150414
Recognized Trader-Importer:	No
Recognized Trader-Exporter:	No
Importer of Spent Lead Acid Batteries:	No
Exporter of Spent Lead Acid Batteries:	No
Recycler Activity Without Storage:	Not reported
Manifest Broker:	Not reported
Sub-Part P Indicator:	No

Hazardous Waste Summary:

Waste Code:	NONE
Waste Description:	Not Defined

Handler - Owner Operator:

Owner/Operator Indicator:	Owner
Owner/Operator Name:	NON REGULATED
Legal Status:	Private
Date Became Current:	Not reported

ZIP CODE FINDINGS

Site	Database(s)	EDR ID Number EPA ID Number
------	-------------	--------------------------------

TRANSPORTATION SERVICES (Continued)

1001125973

Date Ended Current:	Not reported
Owner/Operator Address:	NOT REQUIRED
Owner/Operator City,State,Zip:	NOT REQUIRED, VI 99999
Owner/Operator Telephone:	340-555-1212
Owner/Operator Telephone Ext:	Not reported
Owner/Operator Fax:	Not reported
Owner/Operator Email:	Not reported

Historic Generators:

Receive Date:	20070119
Handler Name:	TRANSPORTATION SERVICES
Federal Waste Generator Description:	Not a generator, verified
State District Owner:	VI
Large Quantity Handler of Universal Waste:	No
Recognized Trader Importer:	No
Recognized Trader Exporter:	No
Spent Lead Acid Battery Importer:	No
Spent Lead Acid Battery Exporter:	No
Current Record:	No
Non Storage Recycler Activity:	Not reported
Electronic Manifest Broker:	Not reported

Receive Date:	20070118
Handler Name:	TRANSPORTATION SERVICES
Federal Waste Generator Description:	Not a generator, verified
State District Owner:	VI
Large Quantity Handler of Universal Waste:	No
Recognized Trader Importer:	No
Recognized Trader Exporter:	No
Spent Lead Acid Battery Importer:	No
Spent Lead Acid Battery Exporter:	No
Current Record:	No
Non Storage Recycler Activity:	Not reported
Electronic Manifest Broker:	Not reported

Receive Date:	20080101
Handler Name:	TRANSPORTATION SERVICES
Federal Waste Generator Description:	Not a generator, verified
State District Owner:	Not reported
Large Quantity Handler of Universal Waste:	No
Recognized Trader Importer:	No
Recognized Trader Exporter:	No
Spent Lead Acid Battery Importer:	No
Spent Lead Acid Battery Exporter:	No
Current Record:	Yes
Non Storage Recycler Activity:	Not reported
Electronic Manifest Broker:	Not reported

Receive Date:	19960828
Handler Name:	TRANSPORTATION SERVICES
Federal Waste Generator Description:	Conditionally Exempt Small Quantity Generator
State District Owner:	Not reported
Large Quantity Handler of Universal Waste:	No
Recognized Trader Importer:	No
Recognized Trader Exporter:	No
Spent Lead Acid Battery Importer:	No
Spent Lead Acid Battery Exporter:	No

ZIP CODE FINDINGS

Site	Database(s)	EDR ID Number EPA ID Number
------	-------------	--------------------------------

TRANSPORTATION SERVICES (Continued)

1001125973

Current Record:	No
Non Storage Recycler Activity:	Not reported
Electronic Manifest Broker:	Not reported
List of NAICS Codes and Descriptions:	
NAICS Codes:	No NAICS Codes Found
Facility Has Received Notices of Violation:	
Found Violation:	No
Agency Which Determined Violation:	Not reported
Violation Short Description:	Not reported
Date Violation was Determined:	Not reported
Actual Return to Compliance Date:	Not reported
Return to Compliance Qualifier:	Not reported
Violation Responsible Agency:	Not reported
Scheduled Compliance Date:	Not reported
Enforcement Identifier:	Not reported
Date of Enforcement Action:	Not reported
Enforcement Responsible Agency:	Not reported
Enforcement Docket Number:	Not reported
Enforcement Attorney:	Not reported
Corrective Action Component:	Not reported
Appeal Initiated Date:	Not reported
Appeal Resolution Date:	Not reported
Disposition Status Date:	Not reported
Disposition Status:	Not reported
Disposition Status Description:	Not reported
Consent/Final Order Sequence Number:	Not reported
Consent/Final Order Respondent Name:	Not reported
Consent/Final Order Lead Agency:	Not reported
Enforcement Type:	Not reported
Enforcement Responsible Person:	Not reported
Enforcement Responsible Sub-Organization:	Not reported
SEP Sequence Number:	Not reported
SEP Expenditure Amount:	Not reported
SEP Scheduled Completion Date:	Not reported
SEP Actual Date:	Not reported
SEP Defaulted Date:	Not reported
SEP Type:	Not reported
SEP Type Description:	Not reported
Proposed Amount:	Not reported
Final Monetary Amount:	Not reported
Paid Amount:	Not reported
Final Count:	Not reported
Final Amount:	Not reported
Found Violation:	
Agency Which Determined Violation:	EPA
Violation Short Description:	Generators - General
Date Violation was Determined:	19970130
Actual Return to Compliance Date:	19981218
Return to Compliance Qualifier:	Not Resolved
Violation Responsible Agency:	EPA
Scheduled Compliance Date:	19970412
Enforcement Identifier:	000
Date of Enforcement Action:	19970304

ZIP CODE FINDINGS

Site	Database(s)	EDR ID Number EPA ID Number
------	-------------	--------------------------------

TRANSPORTATION SERVICES (Continued)

1001125973

Enforcement Responsible Agency:	EPA
Enforcement Docket Number:	Not reported
Enforcement Attorney:	R2
Corrective Action Component:	No
Appeal Initiated Date:	Not reported
Appeal Resolution Date:	Not reported
Disposition Status Date:	Not reported
Disposition Status:	Not reported
Disposition Status Description:	Not reported
Consent/Final Order Sequence Number:	Not reported
Consent/Final Order Respondent Name:	Not reported
Consent/Final Order Lead Agency:	Not reported
Enforcement Type:	WRITTEN INFORMAL
Enforcement Responsible Person:	R2JM
Enforcement Responsible Sub-Organization:	RCB
SEP Sequence Number:	Not reported
SEP Expenditure Amount:	Not reported
SEP Scheduled Completion Date:	Not reported
SEP Actual Date:	Not reported
SEP Defaulted Date:	Not reported
SEP Type:	Not reported
SEP Type Description:	Not reported
Proposed Amount:	Not reported
Final Monetary Amount:	Not reported
Paid Amount:	Not reported
Final Count:	Not reported
Final Amount:	Not reported
Evaluation Action Summary:	
Evaluation Date:	19960801
Evaluation Responsible Agency:	EPA
Found Violation:	No
Evaluation Type Description:	COMPLIANCE EVALUATION INSPECTION ON-SITE
Evaluation Responsible Person Identifier:	R2JWG
Evaluation Responsible Sub-Organization:	RCB
Actual Return to Compliance Date:	Not reported
Scheduled Compliance Date:	Not reported
Date of Request:	Not reported
Date Response Received:	Not reported
Request Agency:	Not reported
Former Citation:	Not reported
Evaluation Date:	19970130
Evaluation Responsible Agency:	EPA
Found Violation:	Yes
Evaluation Type Description:	COMPLIANCE EVALUATION INSPECTION ON-SITE
Evaluation Responsible Person Identifier:	R2JM
Evaluation Responsible Sub-Organization:	RCB
Actual Return to Compliance Date:	19981218
Scheduled Compliance Date:	19970412
Date of Request:	Not reported
Date Response Received:	Not reported
Request Agency:	Not reported
Former Citation:	Not reported

ZIP CODE FINDINGS

Site	Database(s)	EDR ID Number EPA ID Number
TRANSPORTATION SERVICES INC (NR) PO BOX 28 ST JOHN, VI 00830	RCRA NonGen / NLR	1001128573 VIN008005084
RCRA Listings:		
Date Form Received by Agency:	20080101	
Handler Name:	TRANSPORTATION SERVICES INC (NR)	
Handler Address:	PO BOX 28	
Handler City,State,Zip:	ST JOHN, VI 00830	
EPA ID:	VIN008005084	
Contact Name:	LOREDON JR BOYNES	
Contact Address:	PO BOX 28	
Contact City,State,Zip:	ST JOHN, VI 00830	
Contact Telephone:	809-776-6282	
Contact Fax:	Not reported	
Contact Email:	Not reported	
Contact Title:	Not reported	
EPA Region:	02	
Land Type:	Private	
Federal Waste Generator Description:	Not a generator, verified	
Non-Notifier:	Not reported	
Biennial Report Cycle:	Not reported	
Accessibility:	Not reported	
Active Site Indicator:	Not reported	
State District Owner:	Not reported	
State District:	Not reported	
Mailing Address:	PO BOX 28	
Mailing City,State,Zip:	ST JOHN, VI 00830	
Owner Name:	Not reported	
Owner Type:	Not reported	
Operator Name:	Not reported	
Operator Type:	Not reported	
Short-Term Generator Activity:	No	
Importer Activity:	No	
Mixed Waste Generator:	No	
Transporter Activity:	No	
Transfer Facility Activity:	No	
Recycler Activity with Storage:	No	
Small Quantity On-Site Burner Exemption:	No	
Smelting Melting and Refining Furnace Exemption:	No	
Underground Injection Control:	No	
Off-Site Waste Receipt:	No	
Universal Waste Indicator:	No	
Universal Waste Destination Facility:	No	
Federal Universal Waste:	No	
Active Site Fed-Reg Treatment Storage and Disposal Facility:	Not reported	
Active Site Converter Treatment storage and Disposal Facility:	Not reported	
Active Site State-Reg Treatment Storage and Disposal Facility:	Not reported	
Active Site State-Reg Handler:	---	
Federal Facility Indicator:	Not reported	
Hazardous Secondary Material Indicator:	NN	
Sub-Part K Indicator:	Not reported	
Commercial TSD Indicator:	No	
Treatment Storage and Disposal Type:	Not reported	
2018 GPRA Permit Baseline:	Not on the Baseline	
2018 GPRA Renewals Baseline:	Not on the Baseline	
Permit Renewals Workload Universe:	Not reported	
Permit Workload Universe:	Not reported	
Permit Progress Universe:	Not reported	

ZIP CODE FINDINGS

Site	Database(s)	EDR ID Number EPA ID Number
------	-------------	--------------------------------

TRANSPORTATION SERVICES INC (NR) (Continued)

1001128573

Post-Closure Workload Universe:	Not reported
Closure Workload Universe:	Not reported
202 GPRA Corrective Action Baseline:	No
Corrective Action Workload Universe:	No
Subject to Corrective Action Universe:	No
Non-TSDFs Where RCRA CA has Been Imposed Universe:	No
TSDFs Potentially Subject to CA Under 3004 (u)/(v) Universe:	No
TSDFs Only Subject to CA under Discretionary Auth Universe:	No
Corrective Action Priority Ranking:	No NCAPS ranking
Environmental Control Indicator:	No
Institutional Control Indicator:	No
Human Exposure Controls Indicator:	N/A
Groundwater Controls Indicator:	N/A
Operating TSDF Universe:	Not reported
Full Enforcement Universe:	Not reported
Significant Non-Complier Universe:	No
Unaddressed Significant Non-Complier Universe:	No
Addressed Significant Non-Complier Universe:	No
Significant Non-Complier With a Compliance Schedule Universe:	No
Financial Assurance Required:	Not reported
Handler Date of Last Change:	20150414
Recognized Trader-Importer:	No
Recognized Trader-Exporter:	No
Importer of Spent Lead Acid Batteries:	No
Exporter of Spent Lead Acid Batteries:	No
Recycler Activity Without Storage:	Not reported
Manifest Broker:	Not reported
Sub-Part P Indicator:	No

Hazardous Waste Summary:

Waste Code:	NONE
Waste Description:	Not Defined

Handler - Owner Operator:

Owner/Operator Indicator:	Owner
Owner/Operator Name:	NON REGULATED
Legal Status:	Private
Date Became Current:	Not reported
Date Ended Current:	Not reported
Owner/Operator Address:	NOT REQUIRED
Owner/Operator City,State,Zip:	NOT REQUIRED, VI 99999
Owner/Operator Telephone:	809-555-1212
Owner/Operator Telephone Ext:	Not reported
Owner/Operator Fax:	Not reported
Owner/Operator Email:	Not reported

Historic Generators:

Receive Date:	20070119
Handler Name:	TRANSPORTATION SERVICES INC (NR)
Federal Waste Generator Description:	Not a generator, verified
State District Owner:	VI
Large Quantity Handler of Universal Waste:	No
Recognized Trader Importer:	No
Recognized Trader Exporter:	No
Spent Lead Acid Battery Importer:	No

ZIP CODE FINDINGS

Site	Database(s)	EDR ID Number EPA ID Number
------	-------------	--------------------------------

TRANSPORTATION SERVICES INC (NR) (Continued)

1001128573

Spent Lead Acid Battery Exporter: No
 Current Record: No
 Non Storage Recycler Activity: Not reported
 Electronic Manifest Broker: Not reported

Receive Date: 20070118
 Handler Name: TRANSPORTATION SERVICES INC (NR)
 Federal Waste Generator Description: Not a generator, verified
 State District Owner: VI
 Large Quantity Handler of Universal Waste: No
 Recognized Trader Importer: No
 Recognized Trader Exporter: No
 Spent Lead Acid Battery Importer: No
 Spent Lead Acid Battery Exporter: No
 Current Record: No
 Non Storage Recycler Activity: Not reported
 Electronic Manifest Broker: Not reported

Receive Date: 20080101
 Handler Name: TRANSPORTATION SERVICES INC (NR)
 Federal Waste Generator Description: Not a generator, verified
 State District Owner: Not reported
 Large Quantity Handler of Universal Waste: No
 Recognized Trader Importer: No
 Recognized Trader Exporter: No
 Spent Lead Acid Battery Importer: No
 Spent Lead Acid Battery Exporter: No
 Current Record: Yes
 Non Storage Recycler Activity: Not reported
 Electronic Manifest Broker: Not reported

Receive Date: 19970210
 Handler Name: TRANSPORTATION SERVICES INC (NR)
 Federal Waste Generator Description: Not reported
 State District Owner: Not reported
 Large Quantity Handler of Universal Waste: No
 Recognized Trader Importer: No
 Recognized Trader Exporter: No
 Spent Lead Acid Battery Importer: No
 Spent Lead Acid Battery Exporter: No
 Current Record: No
 Non Storage Recycler Activity: Not reported
 Electronic Manifest Broker: Not reported

List of NAICS Codes and Descriptions:
 NAICS Codes: No NAICS Codes Found

Facility Has Received Notices of Violation:
 Found Violation: Yes
 Agency Which Determined Violation: EPA
 Violation Short Description: Generators - General
 Date Violation was Determined: 19970130
 Actual Return to Compliance Date: 19981218
 Return to Compliance Qualifier: Not Resolved
 Violation Responsible Agency: EPA
 Scheduled Compliance Date: 19970412

ZIP CODE FINDINGS

Site	Database(s)	EDR ID Number EPA ID Number
------	-------------	--------------------------------

TRANSPORTATION SERVICES INC (NR) (Continued)

1001128573

Enforcement Identifier: 000
 Date of Enforcement Action: 19970304
 Enforcement Responsible Agency: EPA
 Enforcement Docket Number: Not reported
 Enforcement Attorney: R2
 Corrective Action Component: No
 Appeal Initiated Date: Not reported
 Appeal Resolution Date: Not reported
 Disposition Status Date: Not reported
 Disposition Status: Not reported
 Disposition Status Description: Not reported
 Consent/Final Order Sequence Number: Not reported
 Consent/Final Order Respondent Name: Not reported
 Consent/Final Order Lead Agency: Not reported
 Enforcement Type: WRITTEN INFORMAL
 Enforcement Responsible Person: R2JM
 Enforcement Responsible Sub-Organization: RCB
 SEP Sequence Number: Not reported
 SEP Expenditure Amount: Not reported
 SEP Scheduled Completion Date: Not reported
 SEP Actual Date: Not reported
 SEP Defaulted Date: Not reported
 SEP Type: Not reported
 SEP Type Description: Not reported
 Proposed Amount: Not reported
 Final Monetary Amount: Not reported
 Paid Amount: Not reported
 Final Count: Not reported
 Final Amount: Not reported

Evaluation Action Summary:

Evaluation Date: 19970130
 Evaluation Responsible Agency: EPA
 Found Violation: Yes
 Evaluation Type Description: COMPLIANCE EVALUATION INSPECTION ON-SITE
 Evaluation Responsible Person Identifier: R2JM
 Evaluation Responsible Sub-Organization: RCB
 Actual Return to Compliance Date: 19981218
 Scheduled Compliance Date: 19970412
 Date of Request: Not reported
 Date Response Received: Not reported
 Request Agency: Not reported
 Former Citation: Not reported

CANCEL BAY EMPLOYEES HOME
CANCEL BAY
ST JOHN, VI 00830

FINDS 1022946802
ECHO N/A

FINDS:

Registry ID: 110049950996

[Click Here for FRS Facility Detail Report:](#)

Environmental Interest/Information System:
 COMMUNITY WATER SYSTEM

ZIP CODE FINDINGS

Site	Database(s)	EDR ID Number EPA ID Number
------	-------------	--------------------------------

CANCEL BAY EMPLOYEES HOME (Continued)

1022946802

The FINDS: database may contain additional details for this site.
Please contact your EDR Account Executive for more information

ECHO:
 Envid: 1022946802
 Registry ID: 110049950996
 DFR URL: <http://echo.epa.gov/detailed-facility-report?fid=110049950996>
 Name: CANCEL BAY EMPLOYEES HOME
 Address: CANCEL BAY
 City,State,Zip: ST JOHN, VI 00830

**ASOLARE RESTAURANT
 CANEEL HILL
 CRUZ BAY, VI 00830**

**FINDS 1024011211
 ECHO N/A**

FINDS:
 Registry ID: 110049787183

[Click Here for FRS Facility Detail Report:](#)

Environmental Interest/Information System:
 WATER TREATMENT PLANT
 TRANSIENT NON-COMMUNITY WATER SYSTEM

The FINDS: database may contain additional details for this site.
Please contact your EDR Account Executive for more information

ECHO:
 Envid: 1024011211
 Registry ID: 110049787183
 DFR URL: <http://echo.epa.gov/detailed-facility-report?fid=110049787183>
 Name: ASOLARE RESTAURANT
 Address: CANEEL HILL
 City,State,Zip: CRUZ BAY, VI 00830

**CANEEL BAY PROJECT
 CANEEL BAY
 ST JOHN, VI 00830**

**FINDS 1023009502
 ECHO N/A**

FINDS:
 Registry ID: 110047306508

[Click Here for FRS Facility Detail Report:](#)

Environmental Interest/Information System:
 COMMUNITY WATER SYSTEM
 WATER TREATMENT PLANT

The FINDS: database may contain additional details for this site.
Please contact your EDR Account Executive for more information

ECHO:
 Envid: 1023009502
 Registry ID: 110047306508
 DFR URL: <http://echo.epa.gov/detailed-facility-report?fid=110047306508>
 Name: CANEEL BAY PROJECT
 Address: CANEEL BAY
 City,State,Zip: ST JOHN, VI 00830

ZIP CODE FINDINGS

Site	Database(s)	EDR ID Number EPA ID Number
------	-------------	--------------------------------

**CAREENNING COVE
HASSEL ISLAND, VI 00830**

**ERNS 95310208
N/A**

The ERNS database may contain additional details for this site.
Please contact your EDR Account Executive for more information

**VIRGIN ISLANDS OFFICE OF THE ATTORNEY GENERAL
6040 CASTLE COAKLEY
ST CROIX, VI 00830**

**RCRA NonGen / NLR 1010788140
VIN008018392**

RCRA Listings:

Date Form Received by Agency:	20110422
Handler Name:	VIRGIN ISLANDS OFFICE OF THE ATTORNEY GENERAL
Handler Address:	6040 CASTLE COAKLEY
Handler City,State,Zip:	ST CROIX, VI 00830
EPA ID:	VIN008018392
Contact Name:	BARRETT A STRIDIRON
Contact Address:	KRONPRINDSENS GADE
Contact City,State,Zip:	ST THOMAS, VI 00802
Contact Telephone:	340-774-5666 188
Contact Fax:	Not reported
Contact Email:	BSTRIDIRON@DOJ.VI.GOV
Contact Title:	IT MANAGER
EPA Region:	02
Land Type:	Private
Federal Waste Generator Description:	Not a generator, verified
Non-Notifier:	Not reported
Biennial Report Cycle:	Not reported
Accessibility:	Not reported
Active Site Indicator:	Handler Activities
State District Owner:	Not reported
State District:	Not reported
Mailing Address:	CASTLE COAKLEY
Mailing City,State,Zip:	ST CROIX, VI 00830
Owner Name:	BRANDON TRANSFER VI CORP
Owner Type:	Private
Operator Name:	BRANDON TRANSFER VI CORP
Operator Type:	Private
Short-Term Generator Activity:	No
Importer Activity:	No
Mixed Waste Generator:	No
Transporter Activity:	No
Transfer Facility Activity:	No
Recycler Activity with Storage:	No
Small Quantity On-Site Burner Exemption:	No
Smelting Melting and Refining Furnace Exemption:	No
Underground Injection Control:	No
Off-Site Waste Receipt:	No
Universal Waste Indicator:	Yes
Universal Waste Destination Facility:	Yes
Federal Universal Waste:	No
Active Site Fed-Reg Treatment Storage and Disposal Facility:	Not reported
Active Site Converter Treatment storage and Disposal Facility:	Not reported
Active Site State-Reg Treatment Storage and Disposal Facility:	Not reported
Active Site State-Reg Handler:	---
Federal Facility Indicator:	Not reported
Hazardous Secondary Material Indicator:	NN
Sub-Part K Indicator:	Not reported
Commercial TSD Indicator:	No

ZIP CODE FINDINGS

Site	Database(s)	EDR ID Number EPA ID Number
------	-------------	--------------------------------

VIRGIN ISLANDS OFFICE OF THE ATTORNEY GENERAL (Continued)

1010788140

Treatment Storage and Disposal Type:	Not reported
2018 GPRA Permit Baseline:	Not on the Baseline
2018 GPRA Renewals Baseline:	Not on the Baseline
Permit Renewals Workload Universe:	Not reported
Permit Workload Universe:	Not reported
Permit Progress Universe:	Not reported
Post-Closure Workload Universe:	Not reported
Closure Workload Universe:	Not reported
202 GPRA Corrective Action Baseline:	No
Corrective Action Workload Universe:	No
Subject to Corrective Action Universe:	No
Non-TSDFs Where RCRA CA has Been Imposed Universe:	No
TSDFs Potentially Subject to CA Under 3004 (u)/(v) Universe:	No
TSDFs Only Subject to CA under Discretionary Auth Universe:	No
Corrective Action Priority Ranking:	No NCAPS ranking
Environmental Control Indicator:	No
Institutional Control Indicator:	No
Human Exposure Controls Indicator:	N/A
Groundwater Controls Indicator:	N/A
Operating TSDF Universe:	Not reported
Full Enforcement Universe:	Not reported
Significant Non-Complier Universe:	No
Unaddressed Significant Non-Complier Universe:	No
Addressed Significant Non-Complier Universe:	No
Significant Non-Complier With a Compliance Schedule Universe:	No
Financial Assurance Required:	Not reported
Handler Date of Last Change:	20150414
Recognized Trader-Importer:	No
Recognized Trader-Exporter:	No
Importer of Spent Lead Acid Batteries:	No
Exporter of Spent Lead Acid Batteries:	No
Recycler Activity Without Storage:	Not reported
Manifest Broker:	Not reported
Sub-Part P Indicator:	No

Handler - Owner Operator:

Owner/Operator Indicator:	Owner
Owner/Operator Name:	BRANDON TRANSFER VI CORP
Legal Status:	Private
Date Became Current:	19910701
Date Ended Current:	Not reported
Owner/Operator Address:	PO BOX 1090
Owner/Operator City,State,Zip:	KINGSHILL, VI 00851-1090
Owner/Operator Telephone:	340-778-6660
Owner/Operator Telephone Ext:	Not reported
Owner/Operator Fax:	Not reported
Owner/Operator Email:	Not reported

Owner/Operator Indicator:	Operator
Owner/Operator Name:	BRANDON TRANSFER VI CORP
Legal Status:	Private
Date Became Current:	19910701
Date Ended Current:	Not reported
Owner/Operator Address:	Not reported
Owner/Operator City,State,Zip:	Not reported
Owner/Operator Telephone:	Not reported

ZIP CODE FINDINGS

Site	Database(s)	EDR ID Number EPA ID Number
------	-------------	--------------------------------

VIRGIN ISLANDS OFFICE OF THE ATTORNEY GENERAL (Continued)

1010788140

Owner/Operator Telephone Ext:	Not reported
Owner/Operator Fax:	Not reported
Owner/Operator Email:	Not reported

Historic Generators:

Receive Date:	20080401
Handler Name:	VI DEPT OF JUSTICE - ST. CROIX
Federal Waste Generator Description:	Not reported
State District Owner:	Not reported
Large Quantity Handler of Universal Waste:	No
Recognized Trader Importer:	No
Recognized Trader Exporter:	No
Spent Lead Acid Battery Importer:	No
Spent Lead Acid Battery Exporter:	No
Current Record:	No
Non Storage Recycler Activity:	Not reported
Electronic Manifest Broker:	Not reported

Receive Date:	20080331
Handler Name:	VI DEPT OF JUSTICE - ST. CROIX
Federal Waste Generator Description:	Not a generator, verified
State District Owner:	Not reported
Large Quantity Handler of Universal Waste:	No
Recognized Trader Importer:	No
Recognized Trader Exporter:	No
Spent Lead Acid Battery Importer:	No
Spent Lead Acid Battery Exporter:	No
Current Record:	No
Non Storage Recycler Activity:	Not reported
Electronic Manifest Broker:	Not reported

Receive Date:	20110422
Handler Name:	VIRGIN ISLANDS OFFICE OF THE ATTORNEY GENERAL
Federal Waste Generator Description:	Not a generator, verified
State District Owner:	Not reported
Large Quantity Handler of Universal Waste:	No
Recognized Trader Importer:	No
Recognized Trader Exporter:	No
Spent Lead Acid Battery Importer:	No
Spent Lead Acid Battery Exporter:	No
Current Record:	Yes
Non Storage Recycler Activity:	Not reported
Electronic Manifest Broker:	Not reported

List of NAICS Codes and Descriptions:

NAICS Code:	92213
NAICS Description:	LEGAL COUNSEL AND PROSECUTION

Facility Has Received Notices of Violations:

Violations:	No Violations Found
-------------	---------------------

Evaluation Action Summary:

Evaluations:	No Evaluations Found
--------------	----------------------

ZIP CODE FINDINGS

Site	Database(s)	EDR ID Number EPA ID Number
------	-------------	--------------------------------

**VIRGIN ISLANDS OFFICE OF THE ATTORNEY GENERAL
6040 CASTLE COAKLEY
ST CROIX, VI 00830**

**FINDS 1014847101
ECHO N/A**

FINDS:
Registry ID: 110043584840

[Click Here for FRS Facility Detail Report:](#)

Environmental Interest/Information System:

RCRAInfo is a national information system that supports the Resource Conservation and Recovery Act (RCRA) program through the tracking of events and activities related to facilities that generate, transport, and treat, store, or dispose of hazardous waste. RCRAInfo allows RCRA program staff to track the notification, permit, compliance, and corrective action activities required under RCRA.

The FINDS: database may contain additional details for this site.
Please contact your EDR Account Executive for more information

ECHO:
Envid: 1014847101
Registry ID: 110043584840
DFR URL: <http://echo.epa.gov/detailed-facility-report?fid=110043584840>
Name: VIRGIN ISLANDS OFFICE OF THE ATTORNEY GENERAL
Address: 6040 CASTLE COAKLEY
City,State,Zip: ST CROIX, VI 00830

**CRUZ BAY TEXACO
CENTERLINE ROAD
ST. JOHN, VI 00830**

**SEMS-ARCHIVE 1003864343
VID988266177**

SEMS Archive:
Site ID: 0202922
EPA ID: VID988266177
Name: CRUZ BAY TEXACO
Address: CENTERLINE ROAD
Address 2: Not reported
City,State,Zip: ST. JOHN, VI 00830
Cong District: Not reported
FIPS Code: 78020
FF: N
NPL: Not on the NPL
Non NPL Status: NFRAP-Site does not qualify for the NPL based on existing information

SEMS Archive Detail:
Region: 02
Site ID: 0202922
EPA ID: VID988266177
Site Name: CRUZ BAY TEXACO
NPL: N
FF: N
OU: 00
Action Code: VS
Action Name: ARCH SITE
SEQ: 1
Start Date: Not reported
Finish Date: 1989-03-31 05:00:00
Qual: Not reported
Current Action Lead: EPA Perf In-Hse

ZIP CODE FINDINGS

Site	Database(s)	EDR ID Number EPA ID Number
------	-------------	--------------------------------

CRUZ BAY TEXACO (Continued)

1003864343

Region: 02
 Site ID: 0202922
 EPA ID: VID988266177
 Site Name: CRUZ BAY TEXACO
 NPL: N
 FF: N
 OU: 00
 Action Code: PA
 Action Name: PA
 SEQ: 1
 Start Date: 1989-02-28 05:00:00
 Finish Date: 1989-03-31 05:00:00
 Qual: N
 Current Action Lead: EPA Perf

Region: 02
 Site ID: 0202922
 EPA ID: VID988266177
 Site Name: CRUZ BAY TEXACO
 NPL: N
 FF: N
 OU: 00
 Action Code: DS
 Action Name: DISCVRY
 SEQ: 1
 Start Date: 1989-03-03 05:00:00
 Finish Date: 1989-03-03 05:00:00
 Qual: Not reported
 Current Action Lead: EPA Perf

**DOMINO OIL SERVICE STATION
 CENTERLINE ROAD
 ST. JOHN, VI 00830**

**SEMS-ARCHIVE 1003864342
 VID988266185**

SEMS Archive:
 Site ID: 0202921
 EPA ID: VID988266185
 Name: DOMINO OIL SERVICE STATION
 Address: CENTERLINE ROAD
 Address 2: Not reported
 City,State,Zip: ST. JOHN, VI 00830
 Cong District: Not reported
 FIPS Code: 78020
 FF: N
 NPL: Not on the NPL
 Non NPL Status: NFRAP-Site does not qualify for the NPL based on existing information

SEMS Archive Detail:
 Region: 02
 Site ID: 0202921
 EPA ID: VID988266185
 Site Name: DOMINO OIL SERVICE STATION
 NPL: N
 FF: N
 OU: 00
 Action Code: VS
 Action Name: ARCH SITE

ZIP CODE FINDINGS

Site	Database(s)	EDR ID Number EPA ID Number
------	-------------	--------------------------------

DOMINO OIL SERVICE STATION (Continued)

1003864342

SEQ: 1
 Start Date: Not reported
 Finish Date: 1989-03-31 05:00:00
 Qual: Not reported
 Current Action Lead: EPA Perf In-Hse

Region: 02
 Site ID: 0202921
 EPA ID: VID988266185
 Site Name: DOMINO OIL SERVICE STATION
 NPL: N
 FF: N
 OU: 00
 Action Code: PA
 Action Name: PA
 SEQ: 1
 Start Date: 1989-02-28 05:00:00
 Finish Date: 1989-03-31 05:00:00
 Qual: N
 Current Action Lead: EPA Perf

Region: 02
 Site ID: 0202921
 EPA ID: VID988266185
 Site Name: DOMINO OIL SERVICE STATION
 NPL: N
 FF: N
 OU: 00
 Action Code: DS
 Action Name: DISCVRY
 SEQ: 1
 Start Date: 1989-03-03 05:00:00
 Finish Date: 1989-03-03 05:00:00
 Qual: Not reported
 Current Action Lead: EPA Perf

**NEW CRUZ BAY WWTP
 CONTANT ROAD ADJACENT TO ENIGHED POND
 ST. JOHN, VI 00830**

**FINDS 1005679606
 ECHO N/A**

FINDS:
 Registry ID: 110010911950

[Click Here for FRS Facility Detail Report:](#)

Environmental Interest/Information System:

US National Pollutant Discharge Elimination System (NPDES) module of the Compliance Information System (ICIS) tracks surface water permits issued under the Clean Water Act. Under NPDES, all facilities that discharge pollutants from any point source into waters of the United States are required to obtain a permit. The permit will likely contain limits on what can be discharged, impose monitoring and reporting requirements, and include other provisions to ensure that the discharge does not adversely affect water quality.

The FINDS: database may contain additional details for this site. Please contact your EDR Account Executive for more information

ZIP CODE FINDINGS

Site	Database(s)	EDR ID Number EPA ID Number
------	-------------	--------------------------------

NEW CRUZ BAY WWTP (Continued)

1005679606

ECHO:
 Envid: 1005679606
 Registry ID: 110010911950
 DFR URL: <http://echo.epa.gov/detailed-facility-report?fid=110010911950>
 Name: NEW CRUZ BAY WWTP
 Address: CONTANT ROAD ADJACENT TO ENIGHED POND
 City,State,Zip: ST. JOHN, VI 00830

**NEW CRUZ BAY WWTP
 CONTANT ROAD ADJACENT TO
 ST. JOHN, VI 00830**

**ICIS 1019912986
 N/A**

ICIS:
 Enforcement Action ID: VI-STT-WPC-11-15
 FRS ID: 110010911950
 Action Name: Cruz Bay WWTP NOV Order for Corrective Action, Penalty Assessment and Hearing Opportunity
 Facility Name: NEW CRUZ BAY WWTP
 Facility Address: CONTANT ROAD ADJACENT TO ST. JOHN, VI 00830
 Enforcement Action Type: State CWA Penalty AO
 Facility County: Not reported
 Program System Acronym: NPDES
 Enforcement Action Forum Desc: Administrative - Formal
 EA Type Code: SCWAAPO
 Facility SIC Code: 4952
 Federal Facility ID: Not reported
 Latitude in Decimal Degrees: 18.328806
 Longitude in Decimal Degrees: -64.809167
 Permit Type Desc: NPDES Individual Permit
 Program System Acronym: VI0040835
 Facility NAICS Code: Not reported
 Tribal Land Code: Not reported

Enforcement Action ID: VI-200142788
 FRS ID: 110010911950
 Action Name: Cruz Bay WWTF CSI Letter to Regulated Entity
 Facility Name: NEW CRUZ BAY WWTP
 Facility Address: CONTANT ROAD ADJACENT TO ST. JOHN, VI 00830
 Enforcement Action Type: Letter to Regulated Entity
 Facility County: Not reported
 Program System Acronym: NPDES
 Enforcement Action Forum Desc: Administrative - Informal
 EA Type Code: LRE
 Facility SIC Code: 4952
 Federal Facility ID: Not reported
 Latitude in Decimal Degrees: 18.328806
 Longitude in Decimal Degrees: -64.809167
 Permit Type Desc: NPDES Individual Permit
 Program System Acronym: VI0040835
 Facility NAICS Code: Not reported
 Tribal Land Code: Not reported

Enforcement Action ID: VI-200142786
 FRS ID: 110010911950
 Action Name: Cruz Bay WWTF CSI Letter of Violation/ Warning Letter

ZIP CODE FINDINGS

Site	Database(s)	EDR ID Number EPA ID Number
------	-------------	--------------------------------

NEW CRUZ BAY WWTP (Continued)

1019912986

Facility Name: NEW CRUZ BAY WWTP
 Facility Address: CONTANT ROAD ADJACENT TO ST. JOHN, VI 00830
 Enforcement Action Type: Letter of Violation/ Warning Letter
 Facility County: Not reported
 Program System Acronym: NPDES
 Enforcement Action Forum Desc: Administrative - Informal
 EA Type Code: LOVWL
 Facility SIC Code: 4952
 Federal Facility ID: Not reported
 Latitude in Decimal Degrees: 18.328806
 Longitude in Decimal Degrees: -64.809167
 Permit Type Desc: NPDES Individual Permit
 Program System Acronym: VI0040835
 Facility NAICS Code: Not reported
 Tribal Land Code: Not reported

Enforcement Action ID: VI-200140973
 FRS ID: 110010911950
 Action Name: Cruz Bay PSI 2nd Qtr Letter to Regulated Entity
 Facility Name: NEW CRUZ BAY WWTP
 Facility Address: CONTANT ROAD ADJACENT TO ST. JOHN, VI 00830

Enforcement Action Type: Letter to Regulated Entity
 Facility County: Not reported
 Program System Acronym: NPDES
 Enforcement Action Forum Desc: Administrative - Informal
 EA Type Code: LRE
 Facility SIC Code: 4952
 Federal Facility ID: Not reported
 Latitude in Decimal Degrees: 18.328806
 Longitude in Decimal Degrees: -64.809167
 Permit Type Desc: NPDES Individual Permit
 Program System Acronym: VI0040835
 Facility NAICS Code: Not reported
 Tribal Land Code: Not reported

Enforcement Action ID: VI-200140972
 FRS ID: 110010911950
 Action Name: Cruz Bay PSI 2nd Qtr Letter of Violation/ Warning Letter
 Facility Name: NEW CRUZ BAY WWTP
 Facility Address: CONTANT ROAD ADJACENT TO ST. JOHN, VI 00830

Enforcement Action Type: Letter of Violation/ Warning Letter
 Facility County: Not reported
 Program System Acronym: NPDES
 Enforcement Action Forum Desc: Administrative - Informal
 EA Type Code: LOVWL
 Facility SIC Code: 4952
 Federal Facility ID: Not reported
 Latitude in Decimal Degrees: 18.328806
 Longitude in Decimal Degrees: -64.809167
 Permit Type Desc: NPDES Individual Permit
 Program System Acronym: VI0040835
 Facility NAICS Code: Not reported
 Tribal Land Code: Not reported

ZIP CODE FINDINGS

Site	Database(s)	EDR ID Number EPA ID Number
------	-------------	--------------------------------

NEW CRUZ BAY WWTP (Continued)

1019912986

Enforcement Action ID: VI-200140555
 FRS ID: 110010911950
 Action Name: New Cruz Bay Letter to Regulated Entity
 Facility Name: NEW CRUZ BAY WWTP
 Facility Address: CONTANT ROAD ADJACENT TO
 ST. JOHN, VI 00830
 Enforcement Action Type: Letter to Regulated Entity
 Facility County: Not reported
 Program System Acronym: NPDES
 Enforcement Action Forum Desc: Administrative - Informal
 EA Type Code: LRE
 Facility SIC Code: 4952
 Federal Facility ID: Not reported
 Latitude in Decimal Degrees: 18.328806
 Longitude in Decimal Degrees: -64.809167
 Permit Type Desc: NPDES Individual Permit
 Program System Acronym: VI0040835
 Facility NAICS Code: Not reported
 Tribal Land Code: Not reported

Enforcement Action ID: VI-200140554
 FRS ID: 110010911950
 Action Name: New Cruz Bay Letter of Violation/ Warning Letter
 Facility Name: NEW CRUZ BAY WWTP
 Facility Address: CONTANT ROAD ADJACENT TO
 ST. JOHN, VI 00830
 Enforcement Action Type: Letter of Violation/ Warning Letter
 Facility County: Not reported
 Program System Acronym: NPDES
 Enforcement Action Forum Desc: Administrative - Informal
 EA Type Code: LOVWL
 Facility SIC Code: 4952
 Federal Facility ID: Not reported
 Latitude in Decimal Degrees: 18.328806
 Longitude in Decimal Degrees: -64.809167
 Permit Type Desc: NPDES Individual Permit
 Program System Acronym: VI0040835
 Facility NAICS Code: Not reported
 Tribal Land Code: Not reported

Enforcement Action ID: VI-200133857
 FRS ID: 110010911950
 Action Name: New Cruz Bay PSI FY2016 1st Qtr. Letter to Regulated Entity
 Facility Name: NEW CRUZ BAY WWTP
 Facility Address: CONTANT ROAD ADJACENT TO
 ST. JOHN, VI 00830
 Enforcement Action Type: Letter to Regulated Entity
 Facility County: Not reported
 Program System Acronym: NPDES
 Enforcement Action Forum Desc: Administrative - Informal
 EA Type Code: LRE
 Facility SIC Code: 4952
 Federal Facility ID: Not reported
 Latitude in Decimal Degrees: 18.328806
 Longitude in Decimal Degrees: -64.809167
 Permit Type Desc: NPDES Individual Permit
 Program System Acronym: VI0040835

ZIP CODE FINDINGS

Site	Database(s)	EDR ID Number EPA ID Number
------	-------------	--------------------------------

NEW CRUZ BAY WWTP (Continued)

1019912986

Facility NAICS Code:	Not reported
Tribal Land Code:	Not reported
Enforcement Action ID:	VI-200133856
FRS ID:	110010911950
Action Name:	New Cruz Bay PSI FY2016 1st Qtr. Letter of Violation/ Warning Letter
Facility Name:	NEW CRUZ BAY WWTP
Facility Address:	CONTANT ROAD ADJACENT TO ST. JOHN, VI 00830
Enforcement Action Type:	Letter of Violation/ Warning Letter
Facility County:	Not reported
Program System Acronym:	NPDES
Enforcement Action Forum Desc:	Administrative - Informal
EA Type Code:	LOVWL
Facility SIC Code:	4952
Federal Facility ID:	Not reported
Latitude in Decimal Degrees:	18.328806
Longitude in Decimal Degrees:	-64.809167
Permit Type Desc:	NPDES Individual Permit
Program System Acronym:	VI0040835
Facility NAICS Code:	Not reported
Tribal Land Code:	Not reported
Enforcement Action ID:	VI-200130342
FRS ID:	110010911950
Action Name:	Cruz Bay WWTF Letter to Regulated Entity
Facility Name:	NEW CRUZ BAY WWTP
Facility Address:	CONTANT ROAD ADJACENT TO ST. JOHN, VI 00830
Enforcement Action Type:	Letter to Regulated Entity
Facility County:	Not reported
Program System Acronym:	NPDES
Enforcement Action Forum Desc:	Administrative - Informal
EA Type Code:	LRE
Facility SIC Code:	4952
Federal Facility ID:	Not reported
Latitude in Decimal Degrees:	18.328806
Longitude in Decimal Degrees:	-64.809167
Permit Type Desc:	NPDES Individual Permit
Program System Acronym:	VI0040835
Facility NAICS Code:	Not reported
Tribal Land Code:	Not reported
Enforcement Action ID:	VI-200130341
FRS ID:	110010911950
Action Name:	Cruz Bay WWTF Letter of Violation/ Warning Letter
Facility Name:	NEW CRUZ BAY WWTP
Facility Address:	CONTANT ROAD ADJACENT TO ST. JOHN, VI 00830
Enforcement Action Type:	Letter of Violation/ Warning Letter
Facility County:	Not reported
Program System Acronym:	NPDES
Enforcement Action Forum Desc:	Administrative - Informal
EA Type Code:	LOVWL
Facility SIC Code:	4952
Federal Facility ID:	Not reported
Latitude in Decimal Degrees:	18.328806

ZIP CODE FINDINGS

Site	Database(s)	EDR ID Number EPA ID Number
------	-------------	--------------------------------

NEW CRUZ BAY WWTP (Continued)

1019912986

Longitude in Decimal Degrees: -64.809167
 Permit Type Desc: NPDES Individual Permit
 Program System Acronym: VI0040835
 Facility NAICS Code: Not reported
 Tribal Land Code: Not reported

Enforcement Action ID: VI-200127835
 FRS ID: 110010911950
 Action Name: New Cruz Bay PS Letter to Regulated Entity
 Facility Name: NEW CRUZ BAY WWTP
 Facility Address: CONTANT ROAD ADJACENT TO
 ST. JOHN, VI 00830

Enforcement Action Type: Letter to Regulated Entity
 Facility County: Not reported
 Program System Acronym: NPDES
 Enforcement Action Forum Desc: Administrative - Informal
 EA Type Code: LRE
 Facility SIC Code: 4952
 Federal Facility ID: Not reported
 Latitude in Decimal Degrees: 18.328806
 Longitude in Decimal Degrees: -64.809167
 Permit Type Desc: NPDES Individual Permit
 Program System Acronym: VI0040835
 Facility NAICS Code: Not reported
 Tribal Land Code: Not reported

Enforcement Action ID: VI-200127834
 FRS ID: 110010911950
 Action Name: New Cruz Bay PS Letter of Violation/ Warning Letter
 Facility Name: NEW CRUZ BAY WWTP
 Facility Address: CONTANT ROAD ADJACENT TO
 ST. JOHN, VI 00830

Enforcement Action Type: Letter of Violation/ Warning Letter
 Facility County: Not reported
 Program System Acronym: NPDES
 Enforcement Action Forum Desc: Administrative - Informal
 EA Type Code: LOVWL
 Facility SIC Code: 4952
 Federal Facility ID: Not reported
 Latitude in Decimal Degrees: 18.328806
 Longitude in Decimal Degrees: -64.809167
 Permit Type Desc: NPDES Individual Permit
 Program System Acronym: VI0040835
 Facility NAICS Code: Not reported
 Tribal Land Code: Not reported

Enforcement Action ID: VI-200111172
 FRS ID: 110010911950
 Action Name: New Cruz Bay Letter to Regulated Entity
 Facility Name: NEW CRUZ BAY WWTP
 Facility Address: CONTANT ROAD ADJACENT TO
 ST. JOHN, VI 00830

Enforcement Action Type: Letter to Regulated Entity
 Facility County: Not reported
 Program System Acronym: NPDES
 Enforcement Action Forum Desc: Administrative - Informal
 EA Type Code: LRE

ZIP CODE FINDINGS

Site	Database(s)	EDR ID Number EPA ID Number
------	-------------	--------------------------------

NEW CRUZ BAY WWTP (Continued)

1019912986

Facility SIC Code: 4952
 Federal Facility ID: Not reported
 Latitude in Decimal Degrees: 18.328806
 Longitude in Decimal Degrees: -64.809167
 Permit Type Desc: NPDES Individual Permit
 Program System Acronym: VI0040835
 Facility NAICS Code: Not reported
 Tribal Land Code: Not reported

Enforcement Action ID: VI-200111171
 FRS ID: 110010911950
 Action Name: New Cruz Bay Letter of Violation/ Warning Letter
 Facility Name: NEW CRUZ BAY WWTP
 Facility Address: CONTANT ROAD ADJACENT TO
 ST. JOHN, VI 00830

Enforcement Action Type: Letter of Violation/ Warning Letter
 Facility County: Not reported
 Program System Acronym: NPDES
 Enforcement Action Forum Desc: Administrative - Informal

EA Type Code: LOVWL
 Facility SIC Code: 4952
 Federal Facility ID: Not reported
 Latitude in Decimal Degrees: 18.328806
 Longitude in Decimal Degrees: -64.809167
 Permit Type Desc: NPDES Individual Permit
 Program System Acronym: VI0040835
 Facility NAICS Code: Not reported
 Tribal Land Code: Not reported

Enforcement Action ID: VI-200107735
 FRS ID: 110010911950
 Action Name: New Cruz Bay Letter to Regulated Entity
 Facility Name: NEW CRUZ BAY WWTP
 Facility Address: CONTANT ROAD ADJACENT TO
 ST. JOHN, VI 00830

Enforcement Action Type: Letter to Regulated Entity
 Facility County: Not reported
 Program System Acronym: NPDES
 Enforcement Action Forum Desc: Administrative - Informal

EA Type Code: LRE
 Facility SIC Code: 4952
 Federal Facility ID: Not reported
 Latitude in Decimal Degrees: 18.328806
 Longitude in Decimal Degrees: -64.809167
 Permit Type Desc: NPDES Individual Permit
 Program System Acronym: VI0040835
 Facility NAICS Code: Not reported
 Tribal Land Code: Not reported

Enforcement Action ID: VI-200107734
 FRS ID: 110010911950
 Action Name: New Cruz Bay PSI Letter of Violation/ Warning Letter
 Facility Name: NEW CRUZ BAY WWTP
 Facility Address: CONTANT ROAD ADJACENT TO
 ST. JOHN, VI 00830

Enforcement Action Type: Letter of Violation/ Warning Letter
 Facility County: Not reported

ZIP CODE FINDINGS

Site	Database(s)	EDR ID Number EPA ID Number
------	-------------	--------------------------------

NEW CRUZ BAY WWTP (Continued)

1019912986

Program System Acronym: NPDES
 Enforcement Action Forum Desc: Administrative - Informal
 EA Type Code: LOVWL
 Facility SIC Code: 4952
 Federal Facility ID: Not reported
 Latitude in Decimal Degrees: 18.328806
 Longitude in Decimal Degrees: -64.809167
 Permit Type Desc: NPDES Individual Permit
 Program System Acronym: VI0040835
 Facility NAICS Code: Not reported
 Tribal Land Code: Not reported

Enforcement Action ID: VI-200107194
 FRS ID: 110010911950
 Action Name: Cruz Bay Letter To Regulated Entity
 Facility Name: NEW CRUZ BAY WWTP
 Facility Address: CONTANT ROAD ADJACENT TO
 ST. JOHN, VI 00830

Enforcement Action Type: Letter to Regulated Entity
 Facility County: Not reported
 Program System Acronym: NPDES
 Enforcement Action Forum Desc: Administrative - Informal
 EA Type Code: LRE
 Facility SIC Code: 4952
 Federal Facility ID: Not reported
 Latitude in Decimal Degrees: 18.328806
 Longitude in Decimal Degrees: -64.809167
 Permit Type Desc: NPDES Individual Permit
 Program System Acronym: VI0040835
 Facility NAICS Code: Not reported
 Tribal Land Code: Not reported

Enforcement Action ID: VI-200107193
 FRS ID: 110010911950
 Action Name: Cruz Bay Letter of Violation/ Warning Letter
 Facility Name: NEW CRUZ BAY WWTP
 Facility Address: CONTANT ROAD ADJACENT TO
 ST. JOHN, VI 00830

Enforcement Action Type: Letter of Violation/ Warning Letter
 Facility County: Not reported
 Program System Acronym: NPDES
 Enforcement Action Forum Desc: Administrative - Informal
 EA Type Code: LOVWL
 Facility SIC Code: 4952
 Federal Facility ID: Not reported
 Latitude in Decimal Degrees: 18.328806
 Longitude in Decimal Degrees: -64.809167
 Permit Type Desc: NPDES Individual Permit
 Program System Acronym: VI0040835
 Facility NAICS Code: Not reported
 Tribal Land Code: Not reported

Enforcement Action ID: VI-200103757
 FRS ID: 110010911950
 Action Name: New Cruz Bay Letter to Regulated Entity
 Facility Name: NEW CRUZ BAY WWTP
 Facility Address: CONTANT ROAD ADJACENT TO

ZIP CODE FINDINGS

Site	Database(s)	EDR ID Number EPA ID Number
------	-------------	--------------------------------

NEW CRUZ BAY WWTP (Continued)

1019912986

Enforcement Action Type:	ST. JOHN, VI 00830 Letter to Regulated Entity
Facility County:	Not reported
Program System Acronym:	NPDES
Enforcement Action Forum Desc:	Administrative - Informal
EA Type Code:	LRE
Facility SIC Code:	4952
Federal Facility ID:	Not reported
Latitude in Decimal Degrees:	18.328806
Longitude in Decimal Degrees:	-64.809167
Permit Type Desc:	NPDES Individual Permit
Program System Acronym:	VI0040835
Facility NAICS Code:	Not reported
Tribal Land Code:	Not reported
Enforcement Action ID:	VI-200103756
FRS ID:	110010911950
Action Name:	New Cruz Bay Letter of Violation/ Warning Letter
Facility Name:	NEW CRUZ BAY WWTP
Facility Address:	CONTANT ROAD ADJACENT TO ST. JOHN, VI 00830
Enforcement Action Type:	Letter of Violation/ Warning Letter
Facility County:	Not reported
Program System Acronym:	NPDES
Enforcement Action Forum Desc:	Administrative - Informal
EA Type Code:	LOVWL
Facility SIC Code:	4952
Federal Facility ID:	Not reported
Latitude in Decimal Degrees:	18.328806
Longitude in Decimal Degrees:	-64.809167
Permit Type Desc:	NPDES Individual Permit
Program System Acronym:	VI0040835
Facility NAICS Code:	Not reported
Tribal Land Code:	Not reported
Enforcement Action ID:	VI-200099032
FRS ID:	110010911950
Action Name:	Guinea Grove Pump Station Letter to Regulated Entity
Facility Name:	NEW CRUZ BAY WWTP
Facility Address:	CONTANT ROAD ADJACENT TO ST. JOHN, VI 00830
Enforcement Action Type:	Letter to Regulated Entity
Facility County:	Not reported
Program System Acronym:	NPDES
Enforcement Action Forum Desc:	Administrative - Informal
EA Type Code:	LRE
Facility SIC Code:	4952
Federal Facility ID:	Not reported
Latitude in Decimal Degrees:	18.328806
Longitude in Decimal Degrees:	-64.809167
Permit Type Desc:	NPDES Individual Permit
Program System Acronym:	VI0040835
Facility NAICS Code:	Not reported
Tribal Land Code:	Not reported
Enforcement Action ID:	VI-200099030
FRS ID:	110010911950

ZIP CODE FINDINGS

Site	Database(s)	EDR ID Number EPA ID Number
------	-------------	--------------------------------

NEW CRUZ BAY WWTP (Continued)

1019912986

Action Name: Guinea Grove Pump Station Letter of Violation/ Warning Letter
 Facility Name: NEW CRUZ BAY WWTP
 Facility Address: CONTANT ROAD ADJACENT TO ST. JOHN, VI 00830
 Enforcement Action Type: Letter of Violation/ Warning Letter
 Facility County: Not reported
 Program System Acronym: NPDES
 Enforcement Action Forum Desc: Administrative - Informal
 EA Type Code: LOVWL
 Facility SIC Code: 4952
 Federal Facility ID: Not reported
 Latitude in Decimal Degrees: 18.328806
 Longitude in Decimal Degrees: -64.809167
 Permit Type Desc: NPDES Individual Permit
 Program System Acronym: VI0040835
 Facility NAICS Code: Not reported
 Tribal Land Code: Not reported

Enforcement Action ID: VI-200091568
 FRS ID: 110010911950
 Action Name: Cruz Bay WTF Letter to Regulated Entity
 Facility Name: NEW CRUZ BAY WWTP
 Facility Address: CONTANT ROAD ADJACENT TO ST. JOHN, VI 00830
 Enforcement Action Type: Letter to Regulated Entity
 Facility County: Not reported
 Program System Acronym: NPDES
 Enforcement Action Forum Desc: Administrative - Informal
 EA Type Code: LRE
 Facility SIC Code: 4952
 Federal Facility ID: Not reported
 Latitude in Decimal Degrees: 18.328806
 Longitude in Decimal Degrees: -64.809167
 Permit Type Desc: NPDES Individual Permit
 Program System Acronym: VI0040835
 Facility NAICS Code: Not reported
 Tribal Land Code: Not reported

Enforcement Action ID: VI-200091567
 FRS ID: 110010911950
 Action Name: Cruz Bay WTF Letter of Violation/Warning Letter
 Facility Name: NEW CRUZ BAY WWTP
 Facility Address: CONTANT ROAD ADJACENT TO ST. JOHN, VI 00830
 Enforcement Action Type: Letter of Violation/ Warning Letter
 Facility County: Not reported
 Program System Acronym: NPDES
 Enforcement Action Forum Desc: Administrative - Informal
 EA Type Code: LOVWL
 Facility SIC Code: 4952
 Federal Facility ID: Not reported
 Latitude in Decimal Degrees: 18.328806
 Longitude in Decimal Degrees: -64.809167
 Permit Type Desc: NPDES Individual Permit
 Program System Acronym: VI0040835
 Facility NAICS Code: Not reported
 Tribal Land Code: Not reported

ZIP CODE FINDINGS

Site	Database(s)	EDR ID Number EPA ID Number
------	-------------	--------------------------------

NEW CRUZ BAY WWTP (Continued)

1019912986

Enforcement Action ID: VI-200086996
 FRS ID: 110010911950
 Action Name: Cruz Bay Oral Notification of Violation
 Facility Name: NEW CRUZ BAY WWTP
 Facility Address: CONTANT ROAD ADJACENT TO
 ST. JOHN, VI 00830
 Enforcement Action Type: Oral Notification of Violation
 Facility County: Not reported
 Program System Acronym: NPDES
 Enforcement Action Forum Desc: Administrative - Informal
 EA Type Code: ONV
 Facility SIC Code: 4952
 Federal Facility ID: Not reported
 Latitude in Decimal Degrees: 18.328806
 Longitude in Decimal Degrees: -64.809167
 Permit Type Desc: NPDES Individual Permit
 Program System Acronym: VI0040835
 Facility NAICS Code: Not reported
 Tribal Land Code: Not reported

Enforcement Action ID: VI-200086931
 FRS ID: 110010911950
 Action Name: Cruz Bay POTW Notice of Noncompliance Issued
 Facility Name: NEW CRUZ BAY WWTP
 Facility Address: CONTANT ROAD ADJACENT TO
 ST. JOHN, VI 00830
 Enforcement Action Type: Notice of Noncompliance Issued
 Facility County: Not reported
 Program System Acronym: NPDES
 Enforcement Action Forum Desc: Administrative - Informal
 EA Type Code: NONC
 Facility SIC Code: 4952
 Federal Facility ID: Not reported
 Latitude in Decimal Degrees: 18.328806
 Longitude in Decimal Degrees: -64.809167
 Permit Type Desc: NPDES Individual Permit
 Program System Acronym: VI0040835
 Facility NAICS Code: Not reported
 Tribal Land Code: Not reported

Enforcement Action ID: VI-200086930
 FRS ID: 110010911950
 Action Name: Cruz Bay POTW Letter To Regulated Entity
 Facility Name: NEW CRUZ BAY WWTP
 Facility Address: CONTANT ROAD ADJACENT TO
 ST. JOHN, VI 00830
 Enforcement Action Type: Letter to Regulated Entity
 Facility County: Not reported
 Program System Acronym: NPDES
 Enforcement Action Forum Desc: Administrative - Informal
 EA Type Code: LRE
 Facility SIC Code: 4952
 Federal Facility ID: Not reported
 Latitude in Decimal Degrees: 18.328806
 Longitude in Decimal Degrees: -64.809167
 Permit Type Desc: NPDES Individual Permit
 Program System Acronym: VI0040835

ZIP CODE FINDINGS

Site	Database(s)	EDR ID Number EPA ID Number
------	-------------	--------------------------------

NEW CRUZ BAY WWTP (Continued)

1019912986

Facility NAICS Code:	Not reported
Tribal Land Code:	Not reported
Enforcement Action ID:	VI-200075892
FRS ID:	110010911950
Action Name:	Cruz Bay Notice of Violation
Facility Name:	NEW CRUZ BAY WWTP
Facility Address:	CONTANT ROAD ADJACENT TO ST. JOHN, VI 00830
Enforcement Action Type:	Notice of Violation
Facility County:	Not reported
Program System Acronym:	NPDES
Enforcement Action Forum Desc:	Administrative - Informal
EA Type Code:	NOV
Facility SIC Code:	4952
Federal Facility ID:	Not reported
Latitude in Decimal Degrees:	18.328806
Longitude in Decimal Degrees:	-64.809167
Permit Type Desc:	NPDES Individual Permit
Program System Acronym:	VI0040835
Facility NAICS Code:	Not reported
Tribal Land Code:	Not reported
Enforcement Action ID:	VI-200075891
FRS ID:	110010911950
Action Name:	Cruz Bay Notice of Noncompliance Issued
Facility Name:	NEW CRUZ BAY WWTP
Facility Address:	CONTANT ROAD ADJACENT TO ST. JOHN, VI 00830
Enforcement Action Type:	Notice of Noncompliance Issued
Facility County:	Not reported
Program System Acronym:	NPDES
Enforcement Action Forum Desc:	Administrative - Informal
EA Type Code:	NONC
Facility SIC Code:	4952
Federal Facility ID:	Not reported
Latitude in Decimal Degrees:	18.328806
Longitude in Decimal Degrees:	-64.809167
Permit Type Desc:	NPDES Individual Permit
Program System Acronym:	VI0040835
Facility NAICS Code:	Not reported
Tribal Land Code:	Not reported
Enforcement Action ID:	VI-200075890
FRS ID:	110010911950
Action Name:	Cruz Bay Letter to Regulated Entity
Facility Name:	NEW CRUZ BAY WWTP
Facility Address:	CONTANT ROAD ADJACENT TO ST. JOHN, VI 00830
Enforcement Action Type:	Letter to Regulated Entity
Facility County:	Not reported
Program System Acronym:	NPDES
Enforcement Action Forum Desc:	Administrative - Informal
EA Type Code:	LRE
Facility SIC Code:	4952
Federal Facility ID:	Not reported
Latitude in Decimal Degrees:	18.328806

ZIP CODE FINDINGS

Site	Database(s)	EDR ID Number EPA ID Number
------	-------------	--------------------------------

NEW CRUZ BAY WWTP (Continued)

1019912986

Longitude in Decimal Degrees: -64.809167
 Permit Type Desc: NPDES Individual Permit
 Program System Acronym: VI0040835
 Facility NAICS Code: Not reported
 Tribal Land Code: Not reported

Enforcement Action ID: VI-200073981
 FRS ID: 110010911950
 Action Name: Cruz Notice of Violation
 Facility Name: NEW CRUZ BAY WWTP
 Facility Address: CONTANT ROAD ADJACENT TO
 ST. JOHN, VI 00830

Enforcement Action Type: Notice of Violation
 Facility County: Not reported
 Program System Acronym: NPDES
 Enforcement Action Forum Desc: Administrative - Informal
 EA Type Code: NOV
 Facility SIC Code: 4952
 Federal Facility ID: Not reported
 Latitude in Decimal Degrees: 18.328806
 Longitude in Decimal Degrees: -64.809167
 Permit Type Desc: NPDES Individual Permit
 Program System Acronym: VI0040835
 Facility NAICS Code: Not reported
 Tribal Land Code: Not reported

Enforcement Action ID: VI-200073980
 FRS ID: 110010911950
 Action Name: Cruz Notice of Noncompliance Issued
 Facility Name: NEW CRUZ BAY WWTP
 Facility Address: CONTANT ROAD ADJACENT TO
 ST. JOHN, VI 00830

Enforcement Action Type: Notice of Noncompliance Issued
 Facility County: Not reported
 Program System Acronym: NPDES
 Enforcement Action Forum Desc: Administrative - Informal
 EA Type Code: NONC
 Facility SIC Code: 4952
 Federal Facility ID: Not reported
 Latitude in Decimal Degrees: 18.328806
 Longitude in Decimal Degrees: -64.809167
 Permit Type Desc: NPDES Individual Permit
 Program System Acronym: VI0040835
 Facility NAICS Code: Not reported
 Tribal Land Code: Not reported

Enforcement Action ID: VI-200073979
 FRS ID: 110010911950
 Action Name: Cruz Bay Letter To Regulated Entity
 Facility Name: NEW CRUZ BAY WWTP
 Facility Address: CONTANT ROAD ADJACENT TO
 ST. JOHN, VI 00830

Enforcement Action Type: Letter to Regulated Entity
 Facility County: Not reported
 Program System Acronym: NPDES
 Enforcement Action Forum Desc: Administrative - Informal
 EA Type Code: LRE

ZIP CODE FINDINGS

Site	Database(s)	EDR ID Number EPA ID Number
------	-------------	--------------------------------

NEW CRUZ BAY WWTP (Continued)

1019912986

Facility SIC Code:	4952
Federal Facility ID:	Not reported
Latitude in Decimal Degrees:	18.328806
Longitude in Decimal Degrees:	-64.809167
Permit Type Desc:	NPDES Individual Permit
Program System Acronym:	VI0040835
Facility NAICS Code:	Not reported
Tribal Land Code:	Not reported
Enforcement Action ID:	VI-200063344
FRS ID:	110010911950
Action Name:	New Cruz Bay Notice of Violation
Facility Name:	NEW CRUZ BAY WWTP
Facility Address:	CONTANT ROAD ADJACENT TO ST. JOHN, VI 00830
Enforcement Action Type:	Notice of Violation
Facility County:	Not reported
Program System Acronym:	NPDES
Enforcement Action Forum Desc:	Administrative - Informal
EA Type Code:	NOV
Facility SIC Code:	4952
Federal Facility ID:	Not reported
Latitude in Decimal Degrees:	18.328806
Longitude in Decimal Degrees:	-64.809167
Permit Type Desc:	NPDES Individual Permit
Program System Acronym:	VI0040835
Facility NAICS Code:	Not reported
Tribal Land Code:	Not reported
Enforcement Action ID:	VI-200063343
FRS ID:	110010911950
Action Name:	New Cruz Bay Notice of Noncompliance Issued
Facility Name:	NEW CRUZ BAY WWTP
Facility Address:	CONTANT ROAD ADJACENT TO ST. JOHN, VI 00830
Enforcement Action Type:	Notice of Noncompliance Issued
Facility County:	Not reported
Program System Acronym:	NPDES
Enforcement Action Forum Desc:	Administrative - Informal
EA Type Code:	NONC
Facility SIC Code:	4952
Federal Facility ID:	Not reported
Latitude in Decimal Degrees:	18.328806
Longitude in Decimal Degrees:	-64.809167
Permit Type Desc:	NPDES Individual Permit
Program System Acronym:	VI0040835
Facility NAICS Code:	Not reported
Tribal Land Code:	Not reported
Enforcement Action ID:	VI-200063341
FRS ID:	110010911950
Action Name:	New Cruz Bay Letter to Regulated Entity
Facility Name:	NEW CRUZ BAY WWTP
Facility Address:	CONTANT ROAD ADJACENT TO ST. JOHN, VI 00830
Enforcement Action Type:	Letter to Regulated Entity
Facility County:	Not reported

ZIP CODE FINDINGS

Site	Database(s)	EDR ID Number EPA ID Number
------	-------------	--------------------------------

NEW CRUZ BAY WWTP (Continued)

1019912986

Program System Acronym: NPDES
 Enforcement Action Forum Desc: Administrative - Informal
 EA Type Code: LRE
 Facility SIC Code: 4952
 Federal Facility ID: Not reported
 Latitude in Decimal Degrees: 18.328806
 Longitude in Decimal Degrees: -64.809167
 Permit Type Desc: NPDES Individual Permit
 Program System Acronym: VI0040835
 Facility NAICS Code: Not reported
 Tribal Land Code: Not reported

Enforcement Action ID: VI-200046208
 FRS ID: 110010911950
 Action Name: Enighed Pond
 Facility Name: NEW CRUZ BAY WWTP
 Facility Address: CONTANT ROAD ADJACENT TO
 ST. JOHN, VI 00830

Enforcement Action Type: Notice of Noncompliance Issued
 Facility County: Not reported
 Program System Acronym: NPDES
 Enforcement Action Forum Desc: Administrative - Informal
 EA Type Code: NONC
 Facility SIC Code: 4952
 Federal Facility ID: Not reported
 Latitude in Decimal Degrees: 18.328806
 Longitude in Decimal Degrees: -64.809167
 Permit Type Desc: NPDES Individual Permit
 Program System Acronym: VI0040835
 Facility NAICS Code: Not reported
 Tribal Land Code: Not reported

Enforcement Action ID: VI-200042542
 FRS ID: 110010911950
 Action Name: Cruz Bay
 Facility Name: NEW CRUZ BAY WWTP
 Facility Address: CONTANT ROAD ADJACENT TO
 ST. JOHN, VI 00830

Enforcement Action Type: Letter to Regulated Entity
 Facility County: Not reported
 Program System Acronym: NPDES
 Enforcement Action Forum Desc: Administrative - Informal
 EA Type Code: LRE
 Facility SIC Code: 4952
 Federal Facility ID: Not reported
 Latitude in Decimal Degrees: 18.328806
 Longitude in Decimal Degrees: -64.809167
 Permit Type Desc: NPDES Individual Permit
 Program System Acronym: VI0040835
 Facility NAICS Code: Not reported
 Tribal Land Code: Not reported

Enforcement Action ID: VI-200041221
 FRS ID: 110010911950
 Action Name: St. John WAPA
 Facility Name: NEW CRUZ BAY WWTP
 Facility Address: CONTANT ROAD ADJACENT TO

ZIP CODE FINDINGS

Site	Database(s)	EDR ID Number EPA ID Number
------	-------------	--------------------------------

NEW CRUZ BAY WWTP (Continued)

1019912986

ST. JOHN, VI 00830
 Enforcement Action Type: Letter to Regulated Entity
 Facility County: Not reported
 Program System Acronym: NPDES
 Enforcement Action Forum Desc: Administrative - Informal
 EA Type Code: LRE
 Facility SIC Code: 4952
 Federal Facility ID: Not reported
 Latitude in Decimal Degrees: 18.328806
 Longitude in Decimal Degrees: -64.809167
 Permit Type Desc: NPDES Individual Permit
 Program System Acronym: VI0040835
 Facility NAICS Code: Not reported
 Tribal Land Code: Not reported

**5G CRUISE BAY
ST JOHN, VI 00830**

**ERNS 98450350
N/A**

The ERNS database may contain additional details for this site.
 Please contact your EDR Account Executive for more information

**VIWMA S MUNICIPAL SANITARY & STORM SEWER SYSTEM
CRUZ BAY
ST JOHN, VI 00830**

**ECHO 1017702521
N/A**

ECHO:
 Envid: 1017702521
 Registry ID: 110054122757
 DFR URL: <http://echo.epa.gov/detailed-facility-report?fid=110054122757>
 Name: VIWMA S MUNICIPAL SANITARY & STORM SEWER SYSTEM
 Address: CRUZ BAY
 City,State,Zip: ST JOHN, VI 00830

**VIWMA?S MUNICIPAL SANITARY & STORM SEWER SYSTEM
CRUZ BAY
ST JOHN, VI 00830**

**FINDS 1016691857
N/A**

FINDS:
 Registry ID: 110054122757

Click Here for FRS Facility Detail Report:

Environmental Interest/Information System:

US National Pollutant Discharge Elimination System (NPDES) module of the Compliance Information System (ICIS) tracks surface water permits issued under the Clean Water Act. Under NPDES, all facilities that discharge pollutants from any point source into waters of the United States are required to obtain a permit. The permit will likely contain limits on what can be discharged, impose monitoring and reporting requirements, and include other provisions to ensure that the discharge does not adversely affect water quality.

The FINDS: database may contain additional details for this site.
 Please contact your EDR Account Executive for more information

ZIP CODE FINDINGS

Site	Database(s)	EDR ID Number EPA ID Number
VARLOCK VENTURES 3E ENIGNEE ST JOHN, VI 00830	RCRA NonGen / NLR	1001125959 VIO007000300
RCRA Listings:		
Date Form Received by Agency:	20080101	
Handler Name:	VARLOCK VENTURES	
Handler Address:	3E ENIGNEE	
Handler City,State,Zip:	ST JOHN, VI 00830	
EPA ID:	VIO007000300	
Contact Name:	DELRIUS VARLOCK	
Contact Address:	ENIGNEE	
Contact City,State,Zip:	ST JOHN, VI 00830	
Contact Telephone:	340-555-1212	
Contact Fax:	Not reported	
Contact Email:	Not reported	
Contact Title:	Not reported	
EPA Region:	02	
Land Type:	Private	
Federal Waste Generator Description:	Not a generator, verified	
Non-Notifier:	Not reported	
Biennial Report Cycle:	Not reported	
Accessibility:	Not reported	
Active Site Indicator:	Not reported	
State District Owner:	Not reported	
State District:	Not reported	
Mailing Address:	ENIGNEE	
Mailing City,State,Zip:	ST JOHN, VI 00830	
Owner Name:	Not reported	
Owner Type:	Not reported	
Operator Name:	Not reported	
Operator Type:	Not reported	
Short-Term Generator Activity:	No	
Importer Activity:	No	
Mixed Waste Generator:	No	
Transporter Activity:	No	
Transfer Facility Activity:	No	
Recycler Activity with Storage:	No	
Small Quantity On-Site Burner Exemption:	No	
Smelting Melting and Refining Furnace Exemption:	No	
Underground Injection Control:	No	
Off-Site Waste Receipt:	No	
Universal Waste Indicator:	No	
Universal Waste Destination Facility:	No	
Federal Universal Waste:	No	
Active Site Fed-Reg Treatment Storage and Disposal Facility:	Not reported	
Active Site Converter Treatment storage and Disposal Facility:	Not reported	
Active Site State-Reg Treatment Storage and Disposal Facility:	Not reported	
Active Site State-Reg Handler:	---	
Federal Facility Indicator:	Not reported	
Hazardous Secondary Material Indicator:	NN	
Sub-Part K Indicator:	Not reported	
Commercial TSD Indicator:	No	
Treatment Storage and Disposal Type:	Not reported	
2018 GPRA Permit Baseline:	Not on the Baseline	
2018 GPRA Renewals Baseline:	Not on the Baseline	
Permit Renewals Workload Universe:	Not reported	
Permit Workload Universe:	Not reported	
Permit Progress Universe:	Not reported	

ZIP CODE FINDINGS

Site	Database(s)	EPA ID Number	EDR ID Number
------	-------------	---------------	---------------

VARLOCK VENTURES (Continued)

1001125959

Post-Closure Workload Universe:	Not reported
Closure Workload Universe:	Not reported
202 GPRA Corrective Action Baseline:	No
Corrective Action Workload Universe:	No
Subject to Corrective Action Universe:	No
Non-TSDFs Where RCRA CA has Been Imposed Universe:	No
TSDFs Potentially Subject to CA Under 3004 (u)/(v) Universe:	No
TSDFs Only Subject to CA under Discretionary Auth Universe:	No
Corrective Action Priority Ranking:	No NCAPS ranking
Environmental Control Indicator:	No
Institutional Control Indicator:	No
Human Exposure Controls Indicator:	N/A
Groundwater Controls Indicator:	N/A
Operating TSDF Universe:	Not reported
Full Enforcement Universe:	Not reported
Significant Non-Complier Universe:	No
Unaddressed Significant Non-Complier Universe:	No
Addressed Significant Non-Complier Universe:	No
Significant Non-Complier With a Compliance Schedule Universe:	No
Financial Assurance Required:	Not reported
Handler Date of Last Change:	20150414
Recognized Trader-Importer:	No
Recognized Trader-Exporter:	No
Importer of Spent Lead Acid Batteries:	No
Exporter of Spent Lead Acid Batteries:	No
Recycler Activity Without Storage:	Not reported
Manifest Broker:	Not reported
Sub-Part P Indicator:	No

Hazardous Waste Summary:

Waste Code:	NONE
Waste Description:	Not Defined

Handler - Owner Operator:

Owner/Operator Indicator:	Owner
Owner/Operator Name:	NON REGULATED
Legal Status:	Private
Date Became Current:	Not reported
Date Ended Current:	Not reported
Owner/Operator Address:	NOT REQUIRED
Owner/Operator City,State,Zip:	NOT REQUIRED, VI 99999
Owner/Operator Telephone:	340-555-1212
Owner/Operator Telephone Ext:	Not reported
Owner/Operator Fax:	Not reported
Owner/Operator Email:	Not reported

Historic Generators:

Receive Date:	20080101
Handler Name:	VARLOCK VENTURES
Federal Waste Generator Description:	Not a generator, verified
State District Owner:	Not reported
Large Quantity Handler of Universal Waste:	No
Recognized Trader Importer:	No
Recognized Trader Exporter:	No
Spent Lead Acid Battery Importer:	No

ZIP CODE FINDINGS

Site	Database(s)	EDR ID Number EPA ID Number
------	-------------	--------------------------------

VARLOCK VENTURES (Continued)

1001125959

Spent Lead Acid Battery Exporter:	No
Current Record:	Yes
Non Storage Recycler Activity:	Not reported
Electronic Manifest Broker:	Not reported
Receive Date:	19960828
Handler Name:	VARLOCK VENTURES
Federal Waste Generator Description:	Conditionally Exempt Small Quantity Generator
State District Owner:	Not reported
Large Quantity Handler of Universal Waste:	No
Recognized Trader Importer:	No
Recognized Trader Exporter:	No
Spent Lead Acid Battery Importer:	No
Spent Lead Acid Battery Exporter:	No
Current Record:	No
Non Storage Recycler Activity:	Not reported
Electronic Manifest Broker:	Not reported
Receive Date:	20070119
Handler Name:	VARLOCK VENTURES
Federal Waste Generator Description:	Not a generator, verified
State District Owner:	VI
Large Quantity Handler of Universal Waste:	No
Recognized Trader Importer:	No
Recognized Trader Exporter:	No
Spent Lead Acid Battery Importer:	No
Spent Lead Acid Battery Exporter:	No
Current Record:	No
Non Storage Recycler Activity:	Not reported
Electronic Manifest Broker:	Not reported
Receive Date:	20070118
Handler Name:	VARLOCK VENTURES
Federal Waste Generator Description:	Not a generator, verified
State District Owner:	VI
Large Quantity Handler of Universal Waste:	No
Recognized Trader Importer:	No
Recognized Trader Exporter:	No
Spent Lead Acid Battery Importer:	No
Spent Lead Acid Battery Exporter:	No
Current Record:	No
Non Storage Recycler Activity:	Not reported
Electronic Manifest Broker:	Not reported

List of NAICS Codes and Descriptions:
 NAICS Codes: No NAICS Codes Found

Facility Has Received Notices of Violation:
 Found Violation: Yes
 Agency Which Determined Violation: EPA
 Violation Short Description: Generators - General
 Date Violation was Determined: 19970130
 Actual Return to Compliance Date: 19981218
 Return to Compliance Qualifier: Not Resolved
 Violation Responsible Agency: EPA
 Scheduled Compliance Date: 19970411

ZIP CODE FINDINGS

Site _____ Database(s) _____ EDR ID Number
 _____ EPA ID Number

VARLOCK VENTURES (Continued)

1001125959

Enforcement Identifier: 000
 Date of Enforcement Action: 19970304
 Enforcement Responsible Agency: EPA
 Enforcement Docket Number: Not reported
 Enforcement Attorney: R2
 Corrective Action Component: No
 Appeal Initiated Date: Not reported
 Appeal Resolution Date: Not reported
 Disposition Status Date: Not reported
 Disposition Status: Not reported
 Disposition Status Description: Not reported
 Consent/Final Order Sequence Number: Not reported
 Consent/Final Order Respondent Name: Not reported
 Consent/Final Order Lead Agency: Not reported
 Enforcement Type: WRITTEN INFORMAL
 Enforcement Responsible Person: R2JM
 Enforcement Responsible Sub-Organization: RCB
 SEP Sequence Number: Not reported
 SEP Expenditure Amount: Not reported
 SEP Scheduled Completion Date: Not reported
 SEP Actual Date: Not reported
 SEP Defaulted Date: Not reported
 SEP Type: Not reported
 SEP Type Description: Not reported
 Proposed Amount: Not reported
 Final Monetary Amount: Not reported
 Paid Amount: Not reported
 Final Count: Not reported
 Final Amount: Not reported

 Found Violation: No
 Agency Which Determined Violation: Not reported
 Violation Short Description: Not reported
 Date Violation was Determined: Not reported
 Actual Return to Compliance Date: Not reported
 Return to Compliance Qualifier: Not reported
 Violation Responsible Agency: Not reported
 Scheduled Compliance Date: Not reported
 Enforcement Identifier: Not reported
 Date of Enforcement Action: Not reported
 Enforcement Responsible Agency: Not reported
 Enforcement Docket Number: Not reported
 Enforcement Attorney: Not reported
 Corrective Action Component: Not reported
 Appeal Initiated Date: Not reported
 Appeal Resolution Date: Not reported
 Disposition Status Date: Not reported
 Disposition Status: Not reported
 Disposition Status Description: Not reported
 Consent/Final Order Sequence Number: Not reported
 Consent/Final Order Respondent Name: Not reported
 Consent/Final Order Lead Agency: Not reported
 Enforcement Type: Not reported
 Enforcement Responsible Person: Not reported
 Enforcement Responsible Sub-Organization: Not reported
 SEP Sequence Number: Not reported
 SEP Expenditure Amount: Not reported

ZIP CODE FINDINGS

Site	Database(s)	EDR ID Number EPA ID Number
------	-------------	--------------------------------

VARLOCK VENTURES (Continued)

1001125959

SEP Scheduled Completion Date:	Not reported
SEP Actual Date:	Not reported
SEP Defaulted Date:	Not reported
SEP Type:	Not reported
SEP Type Description:	Not reported
Proposed Amount:	Not reported
Final Monetary Amount:	Not reported
Paid Amount:	Not reported
Final Count:	Not reported
Final Amount:	Not reported

Evaluation Action Summary:

Evaluation Date:	19970130
Evaluation Responsible Agency:	EPA
Found Violation:	Yes
Evaluation Type Description:	COMPLIANCE EVALUATION INSPECTION ON-SITE
Evaluation Responsible Person Identifier:	R2JM
Evaluation Responsible Sub-Organization:	RCB
Actual Return to Compliance Date:	19981218
Scheduled Compliance Date:	19970411
Date of Request:	Not reported
Date Response Received:	Not reported
Request Agency:	Not reported
Former Citation:	Not reported

Evaluation Date:	19960801
Evaluation Responsible Agency:	EPA
Found Violation:	No
Evaluation Type Description:	COMPLIANCE EVALUATION INSPECTION ON-SITE
Evaluation Responsible Person Identifier:	R2JWG
Evaluation Responsible Sub-Organization:	RCB
Actual Return to Compliance Date:	Not reported
Scheduled Compliance Date:	Not reported
Date of Request:	Not reported
Date Response Received:	Not reported
Request Agency:	Not reported
Former Citation:	Not reported

**VARLOCK VENTURES
3E ENIGNEE
ST JOHN, VI 00830**

**FINDS 1016205541
ECHO N/A**

FINDS:

Registry ID: 110005292833

[Click Here for FRS Facility Detail Report:](#)

Environmental Interest/Information System:

RCRAInfo is a national information system that supports the Resource Conservation and Recovery Act (RCRA) program through the tracking of events and activities related to facilities that generate, transport, and treat, store, or dispose of hazardous waste. RCRAInfo allows RCRA program staff to track the notification, permit, compliance, and corrective action activities required under RCRA.

The FINDS: database may contain additional details for this site. Please contact your EDR Account Executive for more information

ZIP CODE FINDINGS

Site	Database(s)	EDR ID Number EPA ID Number
------	-------------	--------------------------------

VARLOCK VENTURES (Continued)

1016205541

ECHO:

Envid: 1016205541
 Registry ID: 110005292833
 DFR URL: <http://echo.epa.gov/detailed-facility-report?fid=110005292833>
 Name: VARLOCK VENTURES
 Address: 3E ENIGNEE
 City,State,Zip: ST JOHN, VI 00830

**ST JOHN HARDWARE
 5000 EST. ENIGHED, PMB157
 ST JOHN, VI 00830**

**FINDS 1011907045
 N/A**

FINDS:

Registry ID: 110037245353

[Click Here for FRS Facility Detail Report:](#)

Environmental Interest/Information System:

ICIS (Integrated Compliance Information System) is the Integrated Compliance Information System and provides a database that, when complete, will contain integrated Enforcement and Compliance information across most of EPA's programs. The vision for ICIS is to replace EPA's independent databases that contain Enforcement data with a single repository for that information. Currently, ICIS contains all Federal Administrative and Judicial enforcement actions. This information is maintained in ICIS by EPA in the Regional offices and it Headquarters. A future release of ICIS will replace the Permit Compliance System (PCS) which supports the NPDES and will integrate that information with Federal actions already in the system. ICIS also has the capability to track other activities occurring in the Region that support Compliance and Enforcement programs. These include; Incident Tracking, Compliance Assistance, and Compliance Monitoring.

The FINDS: database may contain additional details for this site. Please contact your EDR Account Executive for more information

**BORDEAUX MOUNTAINS
 10-10 ESTATE CAROLINA
 ST JOHN, VI 00830**

**FINDS 1016001274
 ECHO N/A**

FINDS:

Registry ID: 110045497100

[Click Here for FRS Facility Detail Report:](#)

Environmental Interest/Information System:

US National Pollutant Discharge Elimination System (NPDES) module of the Compliance Information System (ICIS) tracks surface water permits issued under the Clean Water Act. Under NPDES, all facilities that discharge pollutants from any point source into waters of the United States are required to obtain a permit. The permit will likely contain limits on what can be discharged, impose monitoring and reporting requirements, and include other provisions to ensure that the discharge does not adversely affect water quality.

The FINDS: database may contain additional details for this site. Please contact your EDR Account Executive for more information

ZIP CODE FINDINGS

Site	Database(s)	EDR ID Number EPA ID Number
------	-------------	--------------------------------

BORDEAUX MOUNTAINS (Continued)

1016001274

ECHO:

Envid: 1016001274
 Registry ID: 110045497100
 DFR URL: <http://echo.epa.gov/detailed-facility-report?fid=110045497100>
 Name: BORDEAUX MOUNTAINS
 Address: 10-10 ESTATE CAROLINA
 City,State,Zip: ST JOHN, VI 00830

**CORAL BAY MARINA
 11 ESTATE EMMAUS
 ST JOHN, VI 00830**

**RCRA NonGen / NLR 1001081847
 FINDS VIR000000133
 ECHO**

RCRA Listings:

Date Form Received by Agency:		20080101
Handler Name:	CORAL BAY MARINA	
Handler Address:		11 ESTATE EMMAUS
Handler City,State,Zip:		ST JOHN, VI 00830
EPA ID:		VIR000000133
Contact Name:		ALAN MOHLER
Contact Address:		ESTATE EMMAUS
Contact City,State,Zip:		ST JOHN, VI 00830
Contact Telephone:		340-776-6665
Contact Fax:		Not reported
Contact Email:		Not reported
Contact Title:		Not reported
EPA Region:		02
Land Type:		Private
Federal Waste Generator Description:		Not a generator, verified
Non-Notifier:		Not reported
Biennial Report Cycle:		Not reported
Accessibility:		Not reported
Active Site Indicator:		Not reported
State District Owner:		Not reported
State District:		Not reported
Mailing Address:		ESTATE EMMAUS
Mailing City,State,Zip:		ST JOHN, VI 00830
Owner Name:	Not reported	
Owner Type:		Not reported
Operator Name:	Not reported	
Operator Type:		Not reported
Short-Term Generator Activity:		No
Importer Activity:		No
Mixed Waste Generator:		No
Transporter Activity:		No
Transfer Facility Activity:		No
Recycler Activity with Storage:		No
Small Quantity On-Site Burner Exemption:		No
Smelting Melting and Refining Furnace Exemption:		No
Underground Injection Control:		No
Off-Site Waste Receipt:		No
Universal Waste Indicator:		No
Universal Waste Destination Facility:		No
Federal Universal Waste:		No
Active Site Fed-Reg Treatment Storage and Disposal Facility:		Not reported
Active Site Converter Treatment storage and Disposal Facility:		Not reported
Active Site State-Reg Treatment Storage and Disposal Facility:		Not reported
Active Site State-Reg Handler:		---

ZIP CODE FINDINGS

Site	Database(s)	EDR ID Number EPA ID Number
------	-------------	--------------------------------

CORAL BAY MARINA (Continued)

1001081847

Federal Facility Indicator:	Not reported
Hazardous Secondary Material Indicator:	NN
Sub-Part K Indicator:	Not reported
Commercial TSD Indicator:	No
Treatment Storage and Disposal Type:	Not reported
2018 GPRA Permit Baseline:	Not on the Baseline
2018 GPRA Renewals Baseline:	Not on the Baseline
Permit Renewals Workload Universe:	Not reported
Permit Workload Universe:	Not reported
Permit Progress Universe:	Not reported
Post-Closure Workload Universe:	Not reported
Closure Workload Universe:	Not reported
202 GPRA Corrective Action Baseline:	No
Corrective Action Workload Universe:	No
Subject to Corrective Action Universe:	No
Non-TSDFs Where RCRA CA has Been Imposed Universe:	No
TSDFs Potentially Subject to CA Under 3004 (u)/(v) Universe:	No
TSDFs Only Subject to CA under Discretionary Auth Universe:	No
Corrective Action Priority Ranking:	No NCAPS ranking
Environmental Control Indicator:	No
Institutional Control Indicator:	No
Human Exposure Controls Indicator:	N/A
Groundwater Controls Indicator:	N/A
Operating TSDF Universe:	Not reported
Full Enforcement Universe:	Not reported
Significant Non-Complier Universe:	No
Unaddressed Significant Non-Complier Universe:	No
Addressed Significant Non-Complier Universe:	No
Significant Non-Complier With a Compliance Schedule Universe:	No
Financial Assurance Required:	Not reported
Handler Date of Last Change:	20150414
Recognized Trader-Importer:	No
Recognized Trader-Exporter:	No
Importer of Spent Lead Acid Batteries:	No
Exporter of Spent Lead Acid Batteries:	No
Recycler Activity Without Storage:	Not reported
Manifest Broker:	Not reported
Sub-Part P Indicator:	No

Hazardous Waste Summary:

Waste Code:	X001
Waste Description:	Not Defined

Handler - Owner Operator:

Owner/Operator Indicator:	Owner
Owner/Operator Name:	CAROL BAY MARINA
Legal Status:	Private
Date Became Current:	Not reported
Date Ended Current:	Not reported
Owner/Operator Address:	11 ESTATE EMMAUS
Owner/Operator City,State,Zip:	ST JOHN, VI 00830
Owner/Operator Telephone:	340-776-6665
Owner/Operator Telephone Ext:	Not reported
Owner/Operator Fax:	Not reported
Owner/Operator Email:	Not reported

ZIP CODE FINDINGS

Site	Database(s)	EDR ID Number EPA ID Number
------	-------------	--------------------------------

CORAL BAY MARINA (Continued)

1001081847

Historic Generators:

Receive Date:	20070119
Handler Name:	CORAL BAY MARINA
Federal Waste Generator Description:	Not a generator, verified
State District Owner:	VI
Large Quantity Handler of Universal Waste:	No
Recognized Trader Importer:	No
Recognized Trader Exporter:	No
Spent Lead Acid Battery Importer:	No
Spent Lead Acid Battery Exporter:	No
Current Record:	No
Non Storage Recycler Activity:	Not reported
Electronic Manifest Broker:	Not reported

Receive Date:	20070118
Handler Name:	CORAL BAY MARINA
Federal Waste Generator Description:	Not a generator, verified
State District Owner:	VI
Large Quantity Handler of Universal Waste:	No
Recognized Trader Importer:	No
Recognized Trader Exporter:	No
Spent Lead Acid Battery Importer:	No
Spent Lead Acid Battery Exporter:	No
Current Record:	No
Non Storage Recycler Activity:	Not reported
Electronic Manifest Broker:	Not reported

Receive Date:	20080101
Handler Name:	CORAL BAY MARINA
Federal Waste Generator Description:	Not a generator, verified
State District Owner:	Not reported
Large Quantity Handler of Universal Waste:	No
Recognized Trader Importer:	No
Recognized Trader Exporter:	No
Spent Lead Acid Battery Importer:	No
Spent Lead Acid Battery Exporter:	No
Current Record:	Yes
Non Storage Recycler Activity:	Not reported
Electronic Manifest Broker:	Not reported

Receive Date:	19951017
Handler Name:	CORAL BAY MARINA
Federal Waste Generator Description:	Not a generator, verified
State District Owner:	Not reported
Large Quantity Handler of Universal Waste:	No
Recognized Trader Importer:	No
Recognized Trader Exporter:	No
Spent Lead Acid Battery Importer:	No
Spent Lead Acid Battery Exporter:	No
Current Record:	No
Non Storage Recycler Activity:	Not reported
Electronic Manifest Broker:	Not reported

List of NAICS Codes and Descriptions:

NAICS Codes:	No NAICS Codes Found
--------------	----------------------

ZIP CODE FINDINGS

Site	Database(s)	EDR ID Number EPA ID Number
------	-------------	--------------------------------

CORAL BAY MARINA (Continued)

1001081847

Facility Has Received Notices of Violation: Yes

Found Violation: Yes

Agency Which Determined Violation: EPA

Violation Short Description: Generators - General

Date Violation was Determined: 19950508

Actual Return to Compliance Date: 19970325

Return to Compliance Qualifier: Not Resolved

Violation Responsible Agency: EPA

Scheduled Compliance Date: 19950925

Enforcement Identifier: 000

Date of Enforcement Action: 19950825

Enforcement Responsible Agency: EPA

Enforcement Docket Number: Not reported

Enforcement Attorney: R2

Corrective Action Component: No

Appeal Initiated Date: Not reported

Appeal Resolution Date: Not reported

Disposition Status Date: Not reported

Disposition Status: Not reported

Disposition Status Description: Not reported

Consent/Final Order Sequence Number: Not reported

Consent/Final Order Respondent Name: Not reported

Consent/Final Order Lead Agency: Not reported

Enforcement Type: WRITTEN INFORMAL

Enforcement Responsible Person: R2

Enforcement Responsible Sub-Organization: RCB

SEP Sequence Number: Not reported

SEP Expenditure Amount: Not reported

SEP Scheduled Completion Date: Not reported

SEP Actual Date: Not reported

SEP Defaulted Date: Not reported

SEP Type: Not reported

SEP Type Description: Not reported

Proposed Amount: Not reported

Final Monetary Amount: Not reported

Paid Amount: Not reported

Final Count: Not reported

Final Amount: Not reported

Found Violation: Yes

Agency Which Determined Violation: EPA

Violation Short Description: Generators - General

Date Violation was Determined: 19950508

Actual Return to Compliance Date: 19970325

Return to Compliance Qualifier: Not Resolved

Violation Responsible Agency: EPA

Scheduled Compliance Date: 19950925

Enforcement Identifier: 000

Date of Enforcement Action: 19950825

Enforcement Responsible Agency: EPA

Enforcement Docket Number: Not reported

Enforcement Attorney: R2

Corrective Action Component: No

Appeal Initiated Date: Not reported

Appeal Resolution Date: Not reported

Disposition Status Date: Not reported

Disposition Status: Not reported

ZIP CODE FINDINGS

Site	Database(s)	EDR ID Number EPA ID Number
------	-------------	--------------------------------

CORAL BAY MARINA (Continued)

1001081847

Disposition Status Description:	Not reported
Consent/Final Order Sequence Number:	Not reported
Consent/Final Order Respondent Name:	Not reported
Consent/Final Order Lead Agency:	Not reported
Enforcement Type:	WRITTEN INFORMAL
Enforcement Responsible Person:	R2
Enforcement Responsible Sub-Organization:	RCB
SEP Sequence Number:	Not reported
SEP Expenditure Amount:	Not reported
SEP Scheduled Completion Date:	Not reported
SEP Actual Date:	Not reported
SEP Defaulted Date:	Not reported
SEP Type:	Not reported
SEP Type Description:	Not reported
Proposed Amount:	Not reported
Final Monetary Amount:	Not reported
Paid Amount:	Not reported
Final Count:	Not reported
Final Amount:	Not reported

Evaluation Action Summary:

Evaluation Date:	19950508
Evaluation Responsible Agency:	EPA
Found Violation:	Yes
Evaluation Type Description:	COMPLIANCE EVALUATION INSPECTION ON-SITE
Evaluation Responsible Person Identifier:	R2KEG
Evaluation Responsible Sub-Organization:	RCB
Actual Return to Compliance Date:	19970325
Scheduled Compliance Date:	19950925
Date of Request:	Not reported
Date Response Received:	Not reported
Request Agency:	Not reported
Former Citation:	Not reported

Evaluation Date:	19950508
Evaluation Responsible Agency:	EPA
Found Violation:	Yes
Evaluation Type Description:	COMPLIANCE EVALUATION INSPECTION ON-SITE
Evaluation Responsible Person Identifier:	R2KEG
Evaluation Responsible Sub-Organization:	RCB
Actual Return to Compliance Date:	19970325
Scheduled Compliance Date:	19950925
Date of Request:	Not reported
Date Response Received:	Not reported
Request Agency:	Not reported
Former Citation:	Not reported

FINDS:

Registry ID: 110005293011

[Click Here for FRS Facility Detail Report:](#)

Environmental Interest/Information System:

RCRAInfo is a national information system that supports the Resource Conservation and Recovery Act (RCRA) program through the tracking of events and activities related to facilities that generate, transport,

ZIP CODE FINDINGS

Site	Database(s)	EDR ID Number EPA ID Number
------	-------------	--------------------------------

CORAL BAY MARINA (Continued)

1001081847

and treat, store, or dispose of hazardous waste. RCRAInfo allows RCRA program staff to track the notification, permit, compliance, and corrective action activities required under RCRA.

The FINDS: database may contain additional details for this site. Please contact your EDR Account Executive for more information

ECHO:

Envid: 1001081847
 Registry ID: 110005293011
 DFR URL: <http://echo.epa.gov/detailed-facility-report?fid=110005293011>
 Name: CORAL BAY MARINA
 Address: 11 ESTATE EMMAUS
 City,State,Zip: ST JOHN, VI 00830

**DUNLOP RESIDENCE
 15 A-7-25 ESTATE REDEZVOUS
 ST JOHN, VI 00830**

**FINDS 1005674660
 ECHO N/A**

FINDS:

Registry ID: 110010911969

[Click Here for FRS Facility Detail Report:](#)

Environmental Interest/Information System:

US National Pollutant Discharge Elimination System (NPDES) module of the Compliance Information System (ICIS) tracks surface water permits issued under the Clean Water Act. Under NPDES, all facilities that discharge pollutants from any point source into waters of the United States are required to obtain a permit. The permit will likely contain limits on what can be discharged, impose monitoring and reporting requirements, and include other provisions to ensure that the discharge does not adversely affect water quality.

The FINDS: database may contain additional details for this site. Please contact your EDR Account Executive for more information

ECHO:

Envid: 1005674660
 Registry ID: 110010911969
 DFR URL: <http://echo.epa.gov/detailed-facility-report?fid=110010911969>
 Name: DUNLOP RESIDENCE
 Address: 15 A-7-25 ESTATE REDEZVOUS
 City,State,Zip: ST JOHN, VI 00830

**ESSO STANDARD OIL CO PR
 ESTATE CANEEL BAY CRUZ BAY
 ST JOHN, VI 00830**

**RCRA NonGen / NLR 1001198191
 VIR000000422**

RCRA Listings:

Date Form Received by Agency: 20080101
 Handler Name: ESSO STANDARD OIL CO PR
 Handler Address: ESTATE CANEEL BAY CRUZ BAY
 Handler City,State,Zip: ST JOHN, VI 00830
 EPA ID: VIR000000422
 Contact Name: Not reported
 Contact Address: ESTATE CANEEL BAY CRUZ BAY
 Contact City,State,Zip: ST JOHN, VI 00830

ZIP CODE FINDINGS

Site	Database(s)	EDR ID Number EPA ID Number
ESSO STANDARD OIL CO PR (Continued)		1001198191
Contact Telephone:	Not reported	
Contact Fax:	Not reported	
Contact Email:	Not reported	
Contact Title:	Not reported	
EPA Region:	02	
Land Type:	Private	
Federal Waste Generator Description:	Not a generator, verified	
Non-Notifier:	Not reported	
Biennial Report Cycle:	Not reported	
Accessibility:	Not reported	
Active Site Indicator:	Not reported	
State District Owner:	Not reported	
State District:	Not reported	
Mailing Address:	ESTATE CANEEL BAY CRUZ BAY	
Mailing City, State, Zip:	ST JOHN, VI 00830	
Owner Name:	Not reported	
Owner Type:	Not reported	
Operator Name:	Not reported	
Operator Type:	Not reported	
Short-Term Generator Activity:	No	
Importer Activity:	No	
Mixed Waste Generator:	No	
Transporter Activity:	No	
Transfer Facility Activity:	No	
Recycler Activity with Storage:	No	
Small Quantity On-Site Burner Exemption:	No	
Smelting Melting and Refining Furnace Exemption:	No	
Underground Injection Control:	No	
Off-Site Waste Receipt:	No	
Universal Waste Indicator:	No	
Universal Waste Destination Facility:	No	
Federal Universal Waste:	No	
Active Site Fed-Reg Treatment Storage and Disposal Facility:	Not reported	
Active Site Converter Treatment storage and Disposal Facility:	Not reported	
Active Site State-Reg Treatment Storage and Disposal Facility:	Not reported	
Active Site State-Reg Handler:	---	
Federal Facility Indicator:	Not reported	
Hazardous Secondary Material Indicator:	NN	
Sub-Part K Indicator:	Not reported	
Commercial TSD Indicator:	No	
Treatment Storage and Disposal Type:	Not reported	
2018 GPRA Permit Baseline:	Not on the Baseline	
2018 GPRA Renewals Baseline:	Not on the Baseline	
Permit Renewals Workload Universe:	Not reported	
Permit Workload Universe:	Not reported	
Permit Progress Universe:	Not reported	
Post-Closure Workload Universe:	Not reported	
Closure Workload Universe:	Not reported	
202 GPRA Corrective Action Baseline:	No	
Corrective Action Workload Universe:	No	
Subject to Corrective Action Universe:	No	
Non-TSDFs Where RCRA CA has Been Imposed Universe:	No	
TSDFs Potentially Subject to CA Under 3004 (u)/(v) Universe:	No	
TSDFs Only Subject to CA under Discretionary Auth Universe:	No	
Corrective Action Priority Ranking:	No NCAPS ranking	
Environmental Control Indicator:	No	
Institutional Control Indicator:	No	

ZIP CODE FINDINGS

Site	Database(s)	EDR ID Number EPA ID Number
------	-------------	--------------------------------

ESSO STANDARD OIL CO PR (Continued)

1001198191

Human Exposure Controls Indicator:	N/A
Groundwater Controls Indicator:	N/A
Operating TSDF Universe:	Not reported
Full Enforcement Universe:	Not reported
Significant Non-Complier Universe:	No
Unaddressed Significant Non-Complier Universe:	No
Addressed Significant Non-Complier Universe:	No
Significant Non-Complier With a Compliance Schedule Universe:	No
Financial Assurance Required:	Not reported
Handler Date of Last Change:	20150414
Recognized Trader-Importer:	No
Recognized Trader-Exporter:	No
Importer of Spent Lead Acid Batteries:	No
Exporter of Spent Lead Acid Batteries:	No
Recycler Activity Without Storage:	Not reported
Manifest Broker:	Not reported
Sub-Part P Indicator:	No

Hazardous Waste Summary:

Waste Code:	D000
Waste Description:	Not Defined
Waste Code:	D001
Waste Description:	IGNITABLE WASTE
Waste Code:	D018
Waste Description:	BENZENE

Handler - Owner Operator:

Owner/Operator Indicator:	Owner
Owner/Operator Name:	CANEEL BAY INC
Legal Status:	Private
Date Became Current:	Not reported
Date Ended Current:	Not reported
Owner/Operator Address:	ESTATE CANEEL BAY CRUZ BAYGTR8
Owner/Operator City,State,Zip:	ST JOHN, VI 00800
Owner/Operator Telephone:	809-776-6111
Owner/Operator Telephone Ext:	Not reported
Owner/Operator Fax:	Not reported
Owner/Operator Email:	Not reported

Historic Generators:

Receive Date:	19990708
Handler Name:	ESSO STANDARD OIL CO PR
Federal Waste Generator Description:	Not a generator, verified
State District Owner:	Not reported
Large Quantity Handler of Universal Waste:	No
Recognized Trader Importer:	No
Recognized Trader Exporter:	No
Spent Lead Acid Battery Importer:	No
Spent Lead Acid Battery Exporter:	No
Current Record:	No
Non Storage Recycler Activity:	Not reported
Electronic Manifest Broker:	Not reported

ZIP CODE FINDINGS

Site	Database(s)	EDR ID Number EPA ID Number
------	-------------	--------------------------------

ESSO STANDARD OIL CO PR (Continued)

1001198191

Receive Date: 20070119
 Handler Name: ESSO STANDARD OIL CO PR
 Federal Waste Generator Description: Not a generator, verified
 State District Owner: VI
 Large Quantity Handler of Universal Waste: No
 Recognized Trader Importer: No
 Recognized Trader Exporter: No
 Spent Lead Acid Battery Importer: No
 Spent Lead Acid Battery Exporter: No
 Current Record: No
 Non Storage Recycler Activity: Not reported
 Electronic Manifest Broker: Not reported

Receive Date: 20070118
 Handler Name: ESSO STANDARD OIL CO PR
 Federal Waste Generator Description: Not a generator, verified
 State District Owner: VI
 Large Quantity Handler of Universal Waste: No
 Recognized Trader Importer: No
 Recognized Trader Exporter: No
 Spent Lead Acid Battery Importer: No
 Spent Lead Acid Battery Exporter: No
 Current Record: No
 Non Storage Recycler Activity: Not reported
 Electronic Manifest Broker: Not reported

Receive Date: 20080101
 Handler Name: ESSO STANDARD OIL CO PR
 Federal Waste Generator Description: Not a generator, verified
 State District Owner: Not reported
 Large Quantity Handler of Universal Waste: No
 Recognized Trader Importer: No
 Recognized Trader Exporter: No
 Spent Lead Acid Battery Importer: No
 Spent Lead Acid Battery Exporter: No
 Current Record: Yes
 Non Storage Recycler Activity: Not reported
 Electronic Manifest Broker: Not reported

Receive Date: 19970610
 Handler Name: ESSO STANDARD OIL CO PR
 Federal Waste Generator Description: Small Quantity Generator
 State District Owner: Not reported
 Large Quantity Handler of Universal Waste: No
 Recognized Trader Importer: No
 Recognized Trader Exporter: No
 Spent Lead Acid Battery Importer: No
 Spent Lead Acid Battery Exporter: No
 Current Record: No
 Non Storage Recycler Activity: Not reported
 Electronic Manifest Broker: Not reported

List of NAICS Codes and Descriptions:
 NAICS Codes: No NAICS Codes Found

Facility Has Received Notices of Violations:

ZIP CODE FINDINGS

Site	Database(s)	EDR ID Number EPA ID Number
------	-------------	--------------------------------

ESSO STANDARD OIL CO PR (Continued)

1001198191

Violations: No Violations Found

Evaluation Action Summary:
Evaluations: No Evaluations Found

**ESSO STANDARD OIL CO PR
ESTATE CANEEL BAY CRUZ BAY
ST JOHN, VI 00830**

**FINDS 1016260781
ECHO N/A**

FINDS:
Registry ID: 110008203327

[Click Here for FRS Facility Detail Report:](#)
Environmental Interest/Information System:

RCRAInfo is a national information system that supports the Resource Conservation and Recovery Act (RCRA) program through the tracking of events and activities related to facilities that generate, transport, and treat, store, or dispose of hazardous waste. RCRAInfo allows RCRA program staff to track the notification, permit, compliance, and corrective action activities required under RCRA.

The FINDS: database may contain additional details for this site.
Please contact your EDR Account Executive for more information

ECHO:
Envid: 1016260781
Registry ID: 110008203327
DFR URL: <http://echo.epa.gov/detailed-facility-report?fid=110008203327>
Name: ESSO STANDARD OIL CO PR
Address: ESTATE CANEEL BAY CRUZ BAY
City,State,Zip: ST JOHN, VI 00830

**ESTATE ADRIAN HEADSTART
ESTATE ADRIAN
ST JOHN, VI 00830**

**FINDS 1017074817
ECHO N/A**

FINDS:
Registry ID: 110049785933

[Click Here for FRS Facility Detail Report:](#)
Environmental Interest/Information System:

NON-TRANSIENT NON-COMMUNITY WATER SYSTEM

The FINDS: database may contain additional details for this site.
Please contact your EDR Account Executive for more information

ECHO:
Envid: 1017074817
Registry ID: 110049785933
DFR URL: <http://echo.epa.gov/detailed-facility-report?fid=110049785933>
Name: ESTATE ADRIAN HEADSTART
Address: ESTATE ADRIAN
City,State,Zip: ST JOHN, VI 00830

ZIP CODE FINDINGS

Site	Database(s)	EDR ID Number EPA ID Number
------	-------------	--------------------------------

**GEORGE SIMMONDS WWTP
ESTATE ADRIAN_#16
ST. JOHN, VI 00830**

**ICIS 1016687644
FINDS N/A
ECHO**

ICIS:

Enforcement Action ID: VI-STT-WPC12-15
FRS ID: 110039725571
Action Name: George Simmonds WWTP
Facility Name: GEORGE SIMMONDS WWTP
Facility Address: ESTATE ADRIAN_#16
ST. JOHN, VI 00830
Enforcement Action Type: State CWA Penalty AO
Facility County: ST. JOHN
Program System Acronym: NPDES
Enforcement Action Forum Desc: Administrative - Formal
EA Type Code: SCWAAPO
Facility SIC Code: 4952
Federal Facility ID: Not reported
Latitude in Decimal Degrees: 18.342778
Longitude in Decimal Degrees: -64.759444
Permit Type Desc: NPDES Individual Permit
Program System Acronym: VI0040266
Facility NAICS Code: Not reported
Tribal Land Code: Not reported

Enforcement Action ID: VI-N00000053
FRS ID: 110039725571
Action Name: GEORGE SIMMONDS WWTP (Permit VI0040266) Cwa Penalty Ao
Facility Name: GEORGE SIMMONDS WWTP
Facility Address: ESTATE ADRIAN_#16
ST. JOHN, VI 00830
Enforcement Action Type: State CWA Penalty AO
Facility County: ST. JOHN
Program System Acronym: NPDES
Enforcement Action Forum Desc: Administrative - Formal
EA Type Code: SCWAAPO
Facility SIC Code: 4952
Federal Facility ID: Not reported
Latitude in Decimal Degrees: 18.342778
Longitude in Decimal Degrees: -64.759444
Permit Type Desc: NPDES Individual Permit
Program System Acronym: VI0040266
Facility NAICS Code: Not reported
Tribal Land Code: Not reported

Enforcement Action ID: VI-N00000031
FRS ID: 110039725571
Action Name: GEORGE SIMMONDS WWTP (Permit VI0040266) Administrative Order
Facility Name: GEORGE SIMMONDS WWTP
Facility Address: ESTATE ADRIAN_#16
ST. JOHN, VI 00830
Enforcement Action Type: State CWA Non Penalty AO
Facility County: ST. JOHN
Program System Acronym: NPDES
Enforcement Action Forum Desc: Administrative - Formal
EA Type Code: SCWAAO
Facility SIC Code: 4952
Federal Facility ID: Not reported
Latitude in Decimal Degrees: 18.342778

ZIP CODE FINDINGS

Site	Database(s)	EDR ID Number EPA ID Number
------	-------------	--------------------------------

GEORGE SIMMONDS WWTP (Continued)

1016687644

Longitude in Decimal Degrees: -64.759444
 Permit Type Desc: NPDES Individual Permit
 Program System Acronym: VI0040266
 Facility NAICS Code: Not reported
 Tribal Land Code: Not reported

Enforcement Action ID: VI-200143635
 FRS ID: 110039725571
 Action Name: George Simmonds CSI 4th Qtr FY16 Letter to Regulated Entity
 Facility Name: GEORGE SIMMONDS WWTP
 Facility Address: ESTATE ADRIAN_#16
 ST. JOHN, VI 00830

Enforcement Action Type: Letter to Regulated Entity
 Facility County: ST. JOHN
 Program System Acronym: NPDES
 Enforcement Action Forum Desc: Administrative - Informal
 EA Type Code: LRE
 Facility SIC Code: 4952
 Federal Facility ID: Not reported
 Latitude in Decimal Degrees: 18.342778
 Longitude in Decimal Degrees: -64.759444
 Permit Type Desc: NPDES Individual Permit
 Program System Acronym: VI0040266
 Facility NAICS Code: Not reported
 Tribal Land Code: Not reported

Enforcement Action ID: VI-200140967
 FRS ID: 110039725571
 Action Name: George Simmonds PSI 2nd Qtr. Letter to Regulated Entity
 Facility Name: GEORGE SIMMONDS WWTP
 Facility Address: ESTATE ADRIAN_#16
 ST. JOHN, VI 00830

Enforcement Action Type: Letter to Regulated Entity
 Facility County: ST. JOHN
 Program System Acronym: NPDES
 Enforcement Action Forum Desc: Administrative - Informal
 EA Type Code: LRE
 Facility SIC Code: 4952
 Federal Facility ID: Not reported
 Latitude in Decimal Degrees: 18.342778
 Longitude in Decimal Degrees: -64.759444
 Permit Type Desc: NPDES Individual Permit
 Program System Acronym: VI0040266
 Facility NAICS Code: Not reported
 Tribal Land Code: Not reported

Enforcement Action ID: VI-200140966
 FRS ID: 110039725571
 Action Name: George Simmonds PSI 2nd Qtr. Letter of Violation/ Warning Letter
 Facility Name: GEORGE SIMMONDS WWTP
 Facility Address: ESTATE ADRIAN_#16
 ST. JOHN, VI 00830

Enforcement Action Type: Letter of Violation/ Warning Letter
 Facility County: ST. JOHN
 Program System Acronym: NPDES
 Enforcement Action Forum Desc: Administrative - Informal
 EA Type Code: LOVWL

ZIP CODE FINDINGS

Site	Database(s)	EDR ID Number EPA ID Number
------	-------------	--------------------------------

GEORGE SIMMONDS WWTP (Continued)

1016687644

Facility SIC Code: 4952
 Federal Facility ID: Not reported
 Latitude in Decimal Degrees: 18.342778
 Longitude in Decimal Degrees: -64.759444
 Permit Type Desc: NPDES Individual Permit
 Program System Acronym: VI0040266
 Facility NAICS Code: Not reported
 Tribal Land Code: Not reported

Enforcement Action ID: VI-200140551
 FRS ID: 110039725571
 Action Name: George Simmonds Letter to Regulated Entity
 Facility Name: GEORGE SIMMONDS WWTP
 Facility Address: ESTATE ADRIAN_#16
 ST. JOHN, VI 00830

Enforcement Action Type: Letter to Regulated Entity
 Facility County: ST. JOHN
 Program System Acronym: NPDES
 Enforcement Action Forum Desc: Administrative - Informal
 EA Type Code: LRE
 Facility SIC Code: 4952
 Federal Facility ID: Not reported
 Latitude in Decimal Degrees: 18.342778
 Longitude in Decimal Degrees: -64.759444
 Permit Type Desc: NPDES Individual Permit
 Program System Acronym: VI0040266
 Facility NAICS Code: Not reported
 Tribal Land Code: Not reported

Enforcement Action ID: VI-200140550
 FRS ID: 110039725571
 Action Name: George Simmonds Letter of Violation/ Warning Letter
 Facility Name: GEORGE SIMMONDS WWTP
 Facility Address: ESTATE ADRIAN_#16
 ST. JOHN, VI 00830

Enforcement Action Type: Letter of Violation/ Warning Letter
 Facility County: ST. JOHN
 Program System Acronym: NPDES
 Enforcement Action Forum Desc: Administrative - Informal
 EA Type Code: LOVWL
 Facility SIC Code: 4952
 Federal Facility ID: Not reported
 Latitude in Decimal Degrees: 18.342778
 Longitude in Decimal Degrees: -64.759444
 Permit Type Desc: NPDES Individual Permit
 Program System Acronym: VI0040266
 Facility NAICS Code: Not reported
 Tribal Land Code: Not reported

Enforcement Action ID: VI-200130346
 FRS ID: 110039725571
 Action Name: George Simmonds Letter to Regulated Entity
 Facility Name: GEORGE SIMMONDS WWTP
 Facility Address: ESTATE ADRIAN_#16
 ST. JOHN, VI 00830

Enforcement Action Type: Letter to Regulated Entity
 Facility County: ST. JOHN

ZIP CODE FINDINGS

Site	Database(s)	EDR ID Number EPA ID Number
------	-------------	--------------------------------

GEORGE SIMMONDS WWTP (Continued)

1016687644

Program System Acronym: NPDES
 Enforcement Action Forum Desc: Administrative - Informal
 EA Type Code: LRE
 Facility SIC Code: 4952
 Federal Facility ID: Not reported
 Latitude in Decimal Degrees: 18.342778
 Longitude in Decimal Degrees: -64.759444
 Permit Type Desc: NPDES Individual Permit
 Program System Acronym: VI0040266
 Facility NAICS Code: Not reported
 Tribal Land Code: Not reported

Enforcement Action ID: VI-200130345
 FRS ID: 110039725571
 Action Name: George Simmonds Letter of Violation/ Warning Letter
 Facility Name: GEORGE SIMMONDS WWTP
 Facility Address: ESTATE ADRIAN_#16
 ST. JOHN, VI 00830

Enforcement Action Type: Letter of Violation/ Warning Letter
 Facility County: ST. JOHN
 Program System Acronym: NPDES
 Enforcement Action Forum Desc: Administrative - Informal
 EA Type Code: LOVWL
 Facility SIC Code: 4952
 Federal Facility ID: Not reported
 Latitude in Decimal Degrees: 18.342778
 Longitude in Decimal Degrees: -64.759444
 Permit Type Desc: NPDES Individual Permit
 Program System Acronym: VI0040266
 Facility NAICS Code: Not reported
 Tribal Land Code: Not reported

Enforcement Action ID: VI-200104998
 FRS ID: 110039725571
 Action Name: George Simmonds Letter to Regulated Entity
 Facility Name: GEORGE SIMMONDS WWTP
 Facility Address: ESTATE ADRIAN_#16
 ST. JOHN, VI 00830

Enforcement Action Type: Letter to Regulated Entity
 Facility County: ST. JOHN
 Program System Acronym: NPDES
 Enforcement Action Forum Desc: Administrative - Informal
 EA Type Code: LRE
 Facility SIC Code: 4952
 Federal Facility ID: Not reported
 Latitude in Decimal Degrees: 18.342778
 Longitude in Decimal Degrees: -64.759444
 Permit Type Desc: NPDES Individual Permit
 Program System Acronym: VI0040266
 Facility NAICS Code: Not reported
 Tribal Land Code: Not reported

Enforcement Action ID: VI-200104996
 FRS ID: 110039725571
 Action Name: George Simmonds Letter of Violation/ Warning Letter
 Facility Name: GEORGE SIMMONDS WWTP
 Facility Address: ESTATE ADRIAN_#16

ZIP CODE FINDINGS

Site	Database(s)	EDR ID Number EPA ID Number
------	-------------	--------------------------------

GEORGE SIMMONDS WWTP (Continued)

1016687644

ST. JOHN, VI 00830

Enforcement Action Type: Letter of Violation/ Warning Letter
 Facility County: ST. JOHN
 Program System Acronym: NPDES
 Enforcement Action Forum Desc: Administrative - Informal
 EA Type Code: LOVWL
 Facility SIC Code: 4952
 Federal Facility ID: Not reported
 Latitude in Decimal Degrees: 18.342778
 Longitude in Decimal Degrees: -64.759444
 Permit Type Desc: NPDES Individual Permit
 Program System Acronym: VI0040266
 Facility NAICS Code: Not reported
 Tribal Land Code: Not reported

Enforcement Action ID: VI-200076692
 FRS ID: 110039725571
 Action Name: George Simmonds Notice of Violation
 Facility Name: GEORGE SIMMONDS WWTP
 Facility Address: ESTATE ADRIAN_#16
 ST. JOHN, VI 00830

Enforcement Action Type: Notice of Violation
 Facility County: ST. JOHN
 Program System Acronym: NPDES
 Enforcement Action Forum Desc: Administrative - Informal
 EA Type Code: NOV
 Facility SIC Code: 4952
 Federal Facility ID: Not reported
 Latitude in Decimal Degrees: 18.342778
 Longitude in Decimal Degrees: -64.759444
 Permit Type Desc: NPDES Individual Permit
 Program System Acronym: VI0040266
 Facility NAICS Code: Not reported
 Tribal Land Code: Not reported

Enforcement Action ID: VI-200076691
 FRS ID: 110039725571
 Action Name: George Simmonds Notice of Noncompliance Issued
 Facility Name: GEORGE SIMMONDS WWTP
 Facility Address: ESTATE ADRIAN_#16
 ST. JOHN, VI 00830

Enforcement Action Type: Notice of Noncompliance Issued
 Facility County: ST. JOHN
 Program System Acronym: NPDES
 Enforcement Action Forum Desc: Administrative - Informal
 EA Type Code: NONC
 Facility SIC Code: 4952
 Federal Facility ID: Not reported
 Latitude in Decimal Degrees: 18.342778
 Longitude in Decimal Degrees: -64.759444
 Permit Type Desc: NPDES Individual Permit
 Program System Acronym: VI0040266
 Facility NAICS Code: Not reported
 Tribal Land Code: Not reported

Enforcement Action ID: VI-200076690
 FRS ID: 110039725571

ZIP CODE FINDINGS

Site	Database(s)	EDR ID Number EPA ID Number
------	-------------	--------------------------------

GEORGE SIMMONDS WWTP (Continued)

1016687644

Action Name: George Simmonds Letter To Regulated Entity
 Facility Name: GEORGE SIMMONDS WWTP
 Facility Address: ESTATE ADRIAN_#16
 ST. JOHN, VI 00830

Enforcement Action Type: Letter to Regulated Entity
 Facility County: ST. JOHN
 Program System Acronym: NPDES
 Enforcement Action Forum Desc: Administrative - Informal
 EA Type Code: LRE
 Facility SIC Code: 4952
 Federal Facility ID: Not reported
 Latitude in Decimal Degrees: 18.342778
 Longitude in Decimal Degrees: -64.759444
 Permit Type Desc: NPDES Individual Permit
 Program System Acronym: VI0040266
 Facility NAICS Code: Not reported
 Tribal Land Code: Not reported

Enforcement Action ID: VI-200073971
 FRS ID: 110039725571
 Action Name: George Simmonds Notice of Violation
 Facility Name: GEORGE SIMMONDS WWTP
 Facility Address: ESTATE ADRIAN_#16
 ST. JOHN, VI 00830

Enforcement Action Type: Notice of Violation
 Facility County: ST. JOHN
 Program System Acronym: NPDES
 Enforcement Action Forum Desc: Administrative - Informal
 EA Type Code: NOV
 Facility SIC Code: 4952
 Federal Facility ID: Not reported
 Latitude in Decimal Degrees: 18.342778
 Longitude in Decimal Degrees: -64.759444
 Permit Type Desc: NPDES Individual Permit
 Program System Acronym: VI0040266
 Facility NAICS Code: Not reported
 Tribal Land Code: Not reported

Enforcement Action ID: VI-200073970
 FRS ID: 110039725571
 Action Name: George Simmonds Notice of Noncompliance Issued
 Facility Name: GEORGE SIMMONDS WWTP
 Facility Address: ESTATE ADRIAN_#16
 ST. JOHN, VI 00830

Enforcement Action Type: Notice of Noncompliance Issued
 Facility County: ST. JOHN
 Program System Acronym: NPDES
 Enforcement Action Forum Desc: Administrative - Informal
 EA Type Code: NONC
 Facility SIC Code: 4952
 Federal Facility ID: Not reported
 Latitude in Decimal Degrees: 18.342778
 Longitude in Decimal Degrees: -64.759444
 Permit Type Desc: NPDES Individual Permit
 Program System Acronym: VI0040266
 Facility NAICS Code: Not reported
 Tribal Land Code: Not reported

ZIP CODE FINDINGS

Site	Database(s)	EDR ID Number EPA ID Number
------	-------------	--------------------------------

GEORGE SIMMONDS WWTP (Continued)

1016687644

Enforcement Action ID: VI-200073969
 FRS ID: 110039725571
 Action Name: George Simmonds Letter to Regulated Entity
 Facility Name: GEORGE SIMMONDS WWTP
 Facility Address: ESTATE ADRIAN_#16
 ST. JOHN, VI 00830
 Enforcement Action Type: Letter to Regulated Entity
 Facility County: ST. JOHN
 Program System Acronym: NPDES
 Enforcement Action Forum Desc: Administrative - Informal
 EA Type Code: LRE
 Facility SIC Code: 4952
 Federal Facility ID: Not reported
 Latitude in Decimal Degrees: 18.342778
 Longitude in Decimal Degrees: -64.759444
 Permit Type Desc: NPDES Individual Permit
 Program System Acronym: VI0040266
 Facility NAICS Code: Not reported
 Tribal Land Code: Not reported

Enforcement Action ID: VI-200046209
 FRS ID: 110039725571
 Action Name: George Simmonds
 Facility Name: GEORGE SIMMONDS WWTP
 Facility Address: ESTATE ADRIAN_#16
 ST. JOHN, VI 00830
 Enforcement Action Type: Notice of Noncompliance Issued
 Facility County: ST. JOHN
 Program System Acronym: NPDES
 Enforcement Action Forum Desc: Administrative - Informal
 EA Type Code: NONC
 Facility SIC Code: 4952
 Federal Facility ID: Not reported
 Latitude in Decimal Degrees: 18.342778
 Longitude in Decimal Degrees: -64.759444
 Permit Type Desc: NPDES Individual Permit
 Program System Acronym: VI0040266
 Facility NAICS Code: Not reported
 Tribal Land Code: Not reported

Enforcement Action ID: VI-200037876
 FRS ID: 110039725571
 Action Name: George Simmonds WWTP
 Facility Name: GEORGE SIMMONDS WWTP
 Facility Address: ESTATE ADRIAN_#16
 ST. JOHN, VI 00830
 Enforcement Action Type: Letter to Regulated Entity
 Facility County: ST. JOHN
 Program System Acronym: NPDES
 Enforcement Action Forum Desc: Administrative - Informal
 EA Type Code: LRE
 Facility SIC Code: 4952
 Federal Facility ID: Not reported
 Latitude in Decimal Degrees: 18.342778
 Longitude in Decimal Degrees: -64.759444
 Permit Type Desc: NPDES Individual Permit
 Program System Acronym: VI0040266

ZIP CODE FINDINGS

Site	Database(s)	EDR ID Number EPA ID Number
------	-------------	--------------------------------

GEORGE SIMMONDS WWTP (Continued)

1016687644

Facility NAICS Code:	Not reported
Tribal Land Code:	Not reported
Enforcement Action ID:	02-N00001388
FRS ID:	110039725571
Action Name:	GEORGE SIMMONDS WWTP (Permit VI0040266) Letter Of Violation/Warning Letter
Facility Name:	GEORGE SIMMONDS WWTP
Facility Address:	ESTATE ADRIAN_#16 ST. JOHN, VI 00830
Enforcement Action Type:	Letter of Violation/ Warning Letter
Facility County:	ST. JOHN
Program System Acronym:	NPDES
Enforcement Action Forum Desc:	Administrative - Informal
EA Type Code:	LOVWL
Facility SIC Code:	4952
Federal Facility ID:	Not reported
Latitude in Decimal Degrees:	18.342778
Longitude in Decimal Degrees:	-64.759444
Permit Type Desc:	NPDES Individual Permit
Program System Acronym:	VI0040266
Facility NAICS Code:	Not reported
Tribal Land Code:	Not reported
Enforcement Action ID:	02-N00001132
FRS ID:	110039725571
Action Name:	GEORGE SIMMONDS WWTP (Permit VI0040266) Letter Of Violation/Warning Letter
Facility Name:	GEORGE SIMMONDS WWTP
Facility Address:	ESTATE ADRIAN_#16 ST. JOHN, VI 00830
Enforcement Action Type:	Letter of Violation/ Warning Letter
Facility County:	ST. JOHN
Program System Acronym:	NPDES
Enforcement Action Forum Desc:	Administrative - Informal
EA Type Code:	LOVWL
Facility SIC Code:	4952
Federal Facility ID:	Not reported
Latitude in Decimal Degrees:	18.342778
Longitude in Decimal Degrees:	-64.759444
Permit Type Desc:	NPDES Individual Permit
Program System Acronym:	VI0040266
Facility NAICS Code:	Not reported
Tribal Land Code:	Not reported
Enforcement Action ID:	02-N00001123
FRS ID:	110039725571
Action Name:	GEORGE SIMMONDS WWTP (Permit VI0040266) Letter Of Violation/Warning Letter
Facility Name:	GEORGE SIMMONDS WWTP
Facility Address:	ESTATE ADRIAN_#16 ST. JOHN, VI 00830
Enforcement Action Type:	Letter of Violation/ Warning Letter
Facility County:	ST. JOHN
Program System Acronym:	NPDES
Enforcement Action Forum Desc:	Administrative - Informal
EA Type Code:	LOVWL

ZIP CODE FINDINGS

Site	Database(s)	EDR ID Number EPA ID Number
------	-------------	--------------------------------

GEORGE SIMMONDS WWTP (Continued)

1016687644

Facility SIC Code: 4952
 Federal Facility ID: Not reported
 Latitude in Decimal Degrees: 18.342778
 Longitude in Decimal Degrees: -64.759444
 Permit Type Desc: NPDES Individual Permit
 Program System Acronym: VI0040266
 Facility NAICS Code: Not reported
 Tribal Land Code: Not reported

Enforcement Action ID: 02-N00001042
 FRS ID: 110039725571
 Action Name: GEORGE SIMMONDS WWTP (Permit VI0040266) Letter Of Violation/Warning Letter

Facility Name: GEORGE SIMMONDS WWTP
 Facility Address: ESTATE ADRIAN_#16
 ST. JOHN, VI 00830

Enforcement Action Type: Letter of Violation/ Warning Letter
 Facility County: ST. JOHN
 Program System Acronym: NPDES

Enforcement Action Forum Desc: Administrative - Informal
 EA Type Code: LOVWL
 Facility SIC Code: 4952

Federal Facility ID: Not reported
 Latitude in Decimal Degrees: 18.342778
 Longitude in Decimal Degrees: -64.759444
 Permit Type Desc: NPDES Individual Permit
 Program System Acronym: VI0040266
 Facility NAICS Code: Not reported
 Tribal Land Code: Not reported

Enforcement Action ID: 02-N00000983
 FRS ID: 110039725571
 Action Name: GEORGE SIMMONDS WWTP (Permit VI0040266) Letter Of Violation/Warning Letter

Facility Name: GEORGE SIMMONDS WWTP
 Facility Address: ESTATE ADRIAN_#16
 ST. JOHN, VI 00830

Enforcement Action Type: Letter of Violation/ Warning Letter
 Facility County: ST. JOHN
 Program System Acronym: NPDES

Enforcement Action Forum Desc: Administrative - Informal
 EA Type Code: LOVWL
 Facility SIC Code: 4952

Federal Facility ID: Not reported
 Latitude in Decimal Degrees: 18.342778
 Longitude in Decimal Degrees: -64.759444
 Permit Type Desc: NPDES Individual Permit
 Program System Acronym: VI0040266
 Facility NAICS Code: Not reported
 Tribal Land Code: Not reported

Enforcement Action ID: 02-N00000873
 FRS ID: 110039725571
 Action Name: GEORGE SIMMONDS WWTP (Permit VI0040266) Letter Of Violation/Warning Letter

Facility Name: GEORGE SIMMONDS WWTP
 Facility Address: ESTATE ADRIAN_#16

ZIP CODE FINDINGS

Site	Database(s)	EDR ID Number EPA ID Number
------	-------------	--------------------------------

GEORGE SIMMONDS WWTP (Continued)

1016687644

Enforcement Action Type:	ST. JOHN, VI 00830 Letter of Violation/ Warning Letter
Facility County:	ST. JOHN
Program System Acronym:	NPDES
Enforcement Action Forum Desc:	Administrative - Informal
EA Type Code:	LOVWL
Facility SIC Code:	4952
Federal Facility ID:	Not reported
Latitude in Decimal Degrees:	18.342778
Longitude in Decimal Degrees:	-64.759444
Permit Type Desc:	NPDES Individual Permit
Program System Acronym:	VI0040266
Facility NAICS Code:	Not reported
Tribal Land Code:	Not reported
Enforcement Action ID:	02-N00000829
FRS ID:	110039725571
Action Name:	GEORGE SIMMONDS WWTP (Permit VI0040266) Letter Of Violation/Warning Letter
Facility Name:	GEORGE SIMMONDS WWTP
Facility Address:	ESTATE ADRIAN_#16 ST. JOHN, VI 00830
Enforcement Action Type:	Letter of Violation/ Warning Letter
Facility County:	ST. JOHN
Program System Acronym:	NPDES
Enforcement Action Forum Desc:	Administrative - Informal
EA Type Code:	LOVWL
Facility SIC Code:	4952
Federal Facility ID:	Not reported
Latitude in Decimal Degrees:	18.342778
Longitude in Decimal Degrees:	-64.759444
Permit Type Desc:	NPDES Individual Permit
Program System Acronym:	VI0040266
Facility NAICS Code:	Not reported
Tribal Land Code:	Not reported
Enforcement Action ID:	02-N00000807
FRS ID:	110039725571
Action Name:	GEORGE SIMMONDS WWTP (Permit VI0040266) Letter Of Violation/Warning Letter
Facility Name:	GEORGE SIMMONDS WWTP
Facility Address:	ESTATE ADRIAN_#16 ST. JOHN, VI 00830
Enforcement Action Type:	Letter of Violation/ Warning Letter
Facility County:	ST. JOHN
Program System Acronym:	NPDES
Enforcement Action Forum Desc:	Administrative - Informal
EA Type Code:	LOVWL
Facility SIC Code:	4952
Federal Facility ID:	Not reported
Latitude in Decimal Degrees:	18.342778
Longitude in Decimal Degrees:	-64.759444
Permit Type Desc:	NPDES Individual Permit
Program System Acronym:	VI0040266
Facility NAICS Code:	Not reported
Tribal Land Code:	Not reported

ZIP CODE FINDINGS

Site	Database(s)	EDR ID Number EPA ID Number
------	-------------	--------------------------------

GEORGE SIMMONDS WWTP (Continued)

1016687644

Enforcement Action ID: 02-N00000806
 FRS ID: 110039725571
 Action Name: GEORGE SIMMONDS WWTP (Permit VI0040266) Letter Of Violation/Warning Letter
 Facility Name: GEORGE SIMMONDS WWTP
 Facility Address: ESTATE ADRIAN_#16
 ST. JOHN, VI 00830
 Enforcement Action Type: Letter of Violation/ Warning Letter
 Facility County: ST. JOHN
 Program System Acronym: NPDES
 Enforcement Action Forum Desc: Administrative - Informal
 EA Type Code: LOVWL
 Facility SIC Code: 4952
 Federal Facility ID: Not reported
 Latitude in Decimal Degrees: 18.342778
 Longitude in Decimal Degrees: -64.759444
 Permit Type Desc: NPDES Individual Permit
 Program System Acronym: VI0040266
 Facility NAICS Code: Not reported
 Tribal Land Code: Not reported

Enforcement Action ID: 02-N00000745
 FRS ID: 110039725571
 Action Name: GEORGE SIMMONDS WWTP (Permit VI0040266) Letter Of Violation/Warning Letter
 Facility Name: GEORGE SIMMONDS WWTP
 Facility Address: ESTATE ADRIAN_#16
 ST. JOHN, VI 00830
 Enforcement Action Type: Letter of Violation/ Warning Letter
 Facility County: ST. JOHN
 Program System Acronym: NPDES
 Enforcement Action Forum Desc: Administrative - Informal
 EA Type Code: LOVWL
 Facility SIC Code: 4952
 Federal Facility ID: Not reported
 Latitude in Decimal Degrees: 18.342778
 Longitude in Decimal Degrees: -64.759444
 Permit Type Desc: NPDES Individual Permit
 Program System Acronym: VI0040266
 Facility NAICS Code: Not reported
 Tribal Land Code: Not reported

Enforcement Action ID: 02-N00000725
 FRS ID: 110039725571
 Action Name: GEORGE SIMMONDS WWTP (Permit VI0040266) Letter Of Violation/Warning Letter
 Facility Name: GEORGE SIMMONDS WWTP
 Facility Address: ESTATE ADRIAN_#16
 ST. JOHN, VI 00830
 Enforcement Action Type: Letter of Violation/ Warning Letter
 Facility County: ST. JOHN
 Program System Acronym: NPDES
 Enforcement Action Forum Desc: Administrative - Informal
 EA Type Code: LOVWL
 Facility SIC Code: 4952
 Federal Facility ID: Not reported
 Latitude in Decimal Degrees: 18.342778

ZIP CODE FINDINGS

Site	Database(s)	EDR ID Number EPA ID Number
------	-------------	--------------------------------

GEORGE SIMMONDS WWTP (Continued)

1016687644

Longitude in Decimal Degrees: -64.759444
 Permit Type Desc: NPDES Individual Permit
 Program System Acronym: VI0040266
 Facility NAICS Code: Not reported
 Tribal Land Code: Not reported

Enforcement Action ID: 02-N00000656
 FRS ID: 110039725571
 Action Name: GEORGE SIMMONDS WWTP (Permit VI0040266) Letter Of Violation/Warning Letter

Facility Name: GEORGE SIMMONDS WWTP
 Facility Address: ESTATE ADRIAN_#16
 ST. JOHN, VI 00830

Enforcement Action Type: Letter of Violation/ Warning Letter
 Facility County: ST. JOHN
 Program System Acronym: NPDES
 Enforcement Action Forum Desc: Administrative - Informal
 EA Type Code: LOVWL
 Facility SIC Code: 4952
 Federal Facility ID: Not reported
 Latitude in Decimal Degrees: 18.342778
 Longitude in Decimal Degrees: -64.759444
 Permit Type Desc: NPDES Individual Permit
 Program System Acronym: VI0040266
 Facility NAICS Code: Not reported
 Tribal Land Code: Not reported

Enforcement Action ID: 02-N00000559
 FRS ID: 110039725571
 Action Name: GEORGE SIMMONDS WWTP (Permit VI0040266) Letter Of Violation/Warning Letter

Facility Name: GEORGE SIMMONDS WWTP
 Facility Address: ESTATE ADRIAN_#16
 ST. JOHN, VI 00830

Enforcement Action Type: Letter of Violation/ Warning Letter
 Facility County: ST. JOHN
 Program System Acronym: NPDES
 Enforcement Action Forum Desc: Administrative - Informal
 EA Type Code: LOVWL
 Facility SIC Code: 4952
 Federal Facility ID: Not reported
 Latitude in Decimal Degrees: 18.342778
 Longitude in Decimal Degrees: -64.759444
 Permit Type Desc: NPDES Individual Permit
 Program System Acronym: VI0040266
 Facility NAICS Code: Not reported
 Tribal Land Code: Not reported

Enforcement Action ID: 02-N00000534
 FRS ID: 110039725571
 Action Name: GEORGE SIMMONDS WWTP (Permit VI0040266) Letter Of Violation/Warning Letter

Facility Name: GEORGE SIMMONDS WWTP
 Facility Address: ESTATE ADRIAN_#16
 ST. JOHN, VI 00830

Enforcement Action Type: Letter of Violation/ Warning Letter
 Facility County: ST. JOHN

ZIP CODE FINDINGS

Site	Database(s)	EDR ID Number EPA ID Number
------	-------------	--------------------------------

GEORGE SIMMONDS WWTP (Continued)

1016687644

Program System Acronym: NPDES
 Enforcement Action Forum Desc: Administrative - Informal
 EA Type Code: LOVWL
 Facility SIC Code: 4952
 Federal Facility ID: Not reported
 Latitude in Decimal Degrees: 18.342778
 Longitude in Decimal Degrees: -64.759444
 Permit Type Desc: NPDES Individual Permit
 Program System Acronym: VI0040266
 Facility NAICS Code: Not reported
 Tribal Land Code: Not reported

Enforcement Action ID: 02-N00000518
 FRS ID: 110039725571
 Action Name: GEORGE SIMMONDS WWTP (Permit VI0040266) Letter Of Violation/Warning Letter
 Facility Name: GEORGE SIMMONDS WWTP
 Facility Address: ESTATE ADRIAN_#16
 ST. JOHN, VI 00830
 Enforcement Action Type: Letter of Violation/ Warning Letter
 Facility County: ST. JOHN
 Program System Acronym: NPDES
 Enforcement Action Forum Desc: Administrative - Informal
 EA Type Code: LOVWL
 Facility SIC Code: 4952
 Federal Facility ID: Not reported
 Latitude in Decimal Degrees: 18.342778
 Longitude in Decimal Degrees: -64.759444
 Permit Type Desc: NPDES Individual Permit
 Program System Acronym: VI0040266
 Facility NAICS Code: Not reported
 Tribal Land Code: Not reported

FINDS:

Registry ID: 110039725571

[Click Here for FRS Facility Detail Report:](#)

Environmental Interest/Information System:

US National Pollutant Discharge Elimination System (NPDES) module of the Compliance Information System (ICIS) tracks surface water permits issued under the Clean Water Act. Under NPDES, all facilities that discharge pollutants from any point source into waters of the United States are required to obtain a permit. The permit will likely contain limits on what can be discharged, impose monitoring and reporting requirements, and include other provisions to ensure that the discharge does not adversely affect water quality.

The FINDS: database may contain additional details for this site. Please contact your EDR Account Executive for more information

ECHO:

Envid: 1016687644
 Registry ID: 110039725571
 DFR URL: <http://echo.epa.gov/detailed-facility-report?fid=110039725571>
 Name: GEORGE SIMMONDS POTW
 Address: 16 ESTATE ADRIAN

ZIP CODE FINDINGS

Site	Database(s)	EDR ID Number EPA ID Number
------	-------------	--------------------------------

GEORGE SIMMONDS WWTP (Continued)

1016687644

City,State,Zip: ST JOHN, VI 00830

**GUY BENJAMIN ELEMENTARY SCHOOL
7913 ESTATE EMMAUS
CORAL BAY, VI 00830**

**ICIS 1010493924
N/A**

ICIS:

Enforcement Action ID: 02-2007-8551
 FRS ID: 110032597928
 Action Name: VI Dept of Ed, Office of Insular Superintendent St. Thomas-St. John School District
 Facility Name: GUY BENJAMIN ELEMENTARY SCHOOL
 Facility Address: 7913 ESTATE EMMAUS
 CORAL BAY, VI 00830
 Enforcement Action Type: SDWA 1423C3 AO for Compliance (UIC)
 Facility County: Not reported
 Program System Acronym: ICIS
 Enforcement Action Forum Desc: Administrative - Formal
 EA Type Code: 1423C3
 Facility SIC Code: Not reported
 Federal Facility ID: Not reported
 Latitude in Decimal Degrees: Not reported
 Longitude in Decimal Degrees: Not reported
 Permit Type Desc: Not reported
 Program System Acronym: 600023990
 Facility NAICS Code: Not reported
 Tribal Land Code: Not reported

Facility Name: GUY BENJAMIN ELEMENTARY SCHOOL
 Address: 7913 ESTATE EMMAUS
 Tribal Indicator: N
 Fed Facility: Not reported
 NAIC Code: Not reported
 SIC Code: Not reported

**HYATT REGCY/VI GRAND BCH HTL
300 A ESTATE GREAT CRUZ BAY
ST JOHN, VI 00830**

**FINDS 1016687197
ECHO N/A**

FINDS:

Registry ID: 110038107189

[Click Here for FRS Facility Detail Report:](#)

Environmental Interest/Information System:

AFS (Aerometric Information Retrieval System (AIRS) Facility Subsystem) replaces the former Compliance Data System (CDS), the National Emission Data System (NEDS), and the Storage and Retrieval of Aerometric Data (SAROAD). AIRS is the national repository for information concerning airborne pollution in the United States. AFS is used to track emissions and compliance data from industrial plants. AFS data are utilized by states to prepare State Implementation Plans to comply with regulatory programs and by EPA as an input for the estimation of total national emissions. AFS is undergoing a major redesign to support facility operating permits required under Title V of the Clean Air Act.

ZIP CODE FINDINGS

Site	Database(s)	EDR ID Number EPA ID Number
------	-------------	--------------------------------

HYATT REGCY/VI GRAND BCH HTL (Continued)

1016687197

US National Pollutant Discharge Elimination System (NPDES) module of the Compliance Information System (ICIS) tracks surface water permits issued under the Clean Water Act. Under NPDES, all facilities that discharge pollutants from any point source into waters of the United States are required to obtain a permit. The permit will likely contain limits on what can be discharged, impose monitoring and reporting requirements, and include other provisions to ensure that the discharge does not adversely affect water quality.

RCRAInfo is a national information system that supports the Resource Conservation and Recovery Act (RCRA) program through the tracking of events and activities related to facilities that generate, transport, and treat, store, or dispose of hazardous waste. RCRAInfo allows RCRA program staff to track the notification, permit, compliance, and corrective action activities required under RCRA.

AIR MINOR

The FINDS: database may contain additional details for this site. Please contact your EDR Account Executive for more information

ECHO:

Envid: 1016687197
 Registry ID: 110038107189
 DFR URL: <http://echo.epa.gov/detailed-facility-report?fid=110038107189>
 Name: HYATT REGCY/VI GRAND BCH HTL
 Address: 300 A ESTATE GREAT CRUZ BAY
 City,State,Zip: ST JOHN, VI 00830

**PAUL ARNOLD SITE
 3A-10 ESTATE ABRAHAM'S FANCY
 ST. JOHN, VI 00830**

**ECHO 1024452724
 N/A**

ECHO:

Envid: 1024452724
 Registry ID: 110070380593
 DFR URL: <http://echo.epa.gov/detailed-facility-report?fid=110070380593>
 Name: PAUL ARNOLD SITE
 Address: 3A-10 ESTATE ABRAHAM'S FANCY
 City,State,Zip: ST. JOHN, VI 00830

**PAUL ARNOLD SITE
 3A-10 ESTATE ABRAHAM'S FANCY
 ST. JOHN, VI 00830**

**FINDS 1025809168
 N/A**

FINDS:

Registry ID: 110070380593

Click Here for FRS Facility Detail Report:

Environmental Interest/Information System:

US National Pollutant Discharge Elimination System (NPDES) module of the Compliance Information System (ICIS) tracks surface water permits issued under the Clean Water Act. Under NPDES, all facilities that discharge pollutants from any point source into waters of the United States are required to obtain a permit. The permit will likely contain limits on what can be discharged, impose monitoring and reporting requirements, and include other provisions to ensure that the discharge does not adversely affect water quality.

ZIP CODE FINDINGS

Site	Database(s)	EDR ID Number EPA ID Number
------	-------------	--------------------------------

PAUL ARNOLD SITE (Continued)

1025809168

The FINDS: database may contain additional details for this site.
Please contact your EDR Account Executive for more information

**POND BAY CLUB
11 ESTATE CHOCOLATE HOLE
ST JOHN, VI 00830**

**FINDS 1012297193
ECHO N/A**

FINDS:
Registry ID: 110040082344

Click Here for FRS Facility Detail Report:

Environmental Interest/Information System:

US National Pollutant Discharge Elimination System (NPDES) module of the Compliance Information System (ICIS) tracks surface water permits issued under the Clean Water Act. Under NPDES, all facilities that discharge pollutants from any point source into waters of the United States are required to obtain a permit. The permit will likely contain limits on what can be discharged, impose monitoring and reporting requirements, and include other provisions to ensure that the discharge does not adversely affect water quality.

The FINDS: database may contain additional details for this site.
Please contact your EDR Account Executive for more information

ECHO:
Envid: 1012297193
Registry ID: 110040082344
DFR URL: <http://echo.epa.gov/detailed-facility-report?fid=110040082344>
Name: POND BAY CLUB
Address: 11 ESTATE CHOCOLATE HOLE
City,State,Zip: ST JOHN, VI 00830

**SIRENUSA
11 ESTATE ENIGHED
CRUZ BAY, VI 00830**

**SEMS 1018149359
VIN000201665**

SEMS:
Site ID: 0201665
EPA ID: VIN000201665
Name: SIRENUSA
Address: 11 ESTATE ENIGHED
Address 2: Not reported
City,State,Zip: CRUZ BAY, VI 00830
Cong District: Not reported
FIPS Code: 78020
Latitude: +18.328290
Longitude: -64.791530
FF: N
NPL: Not on the NPL
Non NPL Status: Removal Only Site (No Site Assessment Work Needed)

SEMS Detail:
Region: 02
Site ID: 0201665
EPA ID: VIN000201665
Site Name: SIRENUSA
NPL: N

ZIP CODE FINDINGS

Site	Database(s)	EDR ID Number EPA ID Number
------	-------------	--------------------------------

SIRENUSA (Continued)

1018149359

FF: N
 OU: 00
 Action Code: PJ
 Action Name: RP EM REM
 SEQ: 1
 Start Date: 2015-03-20 04:00:00
 Finish Date: 2015-06-08 05:00:00
 Qual: Not reported
 Current Action Lead: EPA Ovrsght

**SIRENUSA
 11 ESTATE ENIGHED
 CRUZ BAY, VI 00830**

**FINDS 1023396360
 N/A**

FINDS:
 Registry ID: 110067349015

[Click Here for FRS Facility Detail Report:](#)

Environmental Interest/Information System:
 SUPERFUND (NON-NPL)

The FINDS: database may contain additional details for this site.
 Please contact your EDR Account Executive for more information

**THE LAU FAMILY TRUST
 300-69A ESTATE CHOCOLATE HOLE
 ST JOHN, VI 00830**

**FINDS 1018130711
 ECHO N/A**

FINDS:
 Registry ID: 110064784096

[Click Here for FRS Facility Detail Report:](#)

Environmental Interest/Information System:
 US National Pollutant Discharge Elimination System (NPDES) module of the Compliance Information System (ICIS) tracks surface water permits issued under the Clean Water Act. Under NPDES, all facilities that discharge pollutants from any point source into waters of the United States are required to obtain a permit. The permit will likely contain limits on what can be discharged, impose monitoring and reporting requirements, and include other provisions to ensure that the discharge does not adversely affect water quality.

The FINDS: database may contain additional details for this site.
 Please contact your EDR Account Executive for more information

ECHO:
 Envid: 1018130711
 Registry ID: 110064784096
 DFR URL: <http://echo.epa.gov/detailed-facility-report?fid=110064784096>
 Name: THE LAU FAMILY TRUST
 Address: 300-69A ESTATE CHOCOLATE HOLE
 City,State,Zip: ST JOHN, VI 00830

ZIP CODE FINDINGS

Site	Database(s)	EDR ID Number EPA ID Number
VI ARMY NATL GUARD NAZARETH 6304 ESTATE NAZARETH NAZARETH, VI 00830	US AIRS	1014910607 N/A
US AIRS MINOR:		
Envid: 1014910607		
Region Code: 02		
Programmatic ID: AIR VI0000007800500102		
Facility Registry ID: 110043976052		
D and B Number: Not reported		
Primary SIC Code: 9711		
NAICS Code: 999999		
Default Air Classification Code: MIN		
Facility Type of Ownership Code: FDF		
Air CMS Category Code: Not reported		
HPV Status: Not reported		
US AIRS MINOR:		
Region Code: 02		
Programmatic ID: AIR VI0000007800500102		
Facility Registry ID: 110043976052		
Air Operating Status Code: OPR		
Default Air Classification Code: MIN		
Air Program: State Implementation Plan for National Primary and Secondary Ambient Air Quality Standards		
Activity Date: 2011-09-23 00:00:00		
Activity Status Date: 2011-09-29 00:00:00		
Activity Group: Compliance Monitoring		
Activity Type: Inspection/Evaluation		
Activity Status: Active		
Region Code: 02		
Programmatic ID: AIR VI0000007800500102		
Facility Registry ID: 110043976052		
Air Operating Status Code: OPR		
Default Air Classification Code: MIN		
Air Program: State Implementation Plan for National Primary and Secondary Ambient Air Quality Standards		
Activity Date: 2015-04-02 00:00:00		
Activity Status Date: 2015-09-28 00:00:00		
Activity Group: Compliance Monitoring		
Activity Type: Inspection/Evaluation		
Activity Status: Active		
Region Code: 02		
Programmatic ID: AIR VI0000007800500102		
Facility Registry ID: 110043976052		
Air Operating Status Code: OPR		
Default Air Classification Code: MIN		
Air Program: State Implementation Plan for National Primary and Secondary Ambient Air Quality Standards		
Activity Date: 2011-09-23 00:00:00		
Activity Status Date: Not reported		
Activity Group: Compliance Monitoring		
Activity Type: Inspection/Evaluation		
Activity Status: Not reported		
Region Code: 02		
Programmatic ID: AIR VI0000007800500102		
Facility Registry ID: 110043976052		
Air Operating Status Code: OPR		
Default Air Classification Code: MIN		

ZIP CODE FINDINGS

Site	Database(s)	EDR ID Number EPA ID Number
------	-------------	--------------------------------

VI ARMY NATL GUARD NAZARETH (Continued)

1014910607

Air Program: Stratospheric Ozone Protection
 Activity Date: 2011-09-23 00:00:00
 Activity Status Date: 2011-09-29 00:00:00
 Activity Group: Compliance Monitoring
 Activity Type: Inspection/Evaluation
 Activity Status: Active

Region Code: 02
 Programmatic ID: AIR VI0000007800500102
 Facility Registry ID: 110043976052
 Air Operating Status Code: OPR
 Default Air Classification Code: MIN
 Air Program: Stratospheric Ozone Protection
 Activity Date: 2011-09-23 00:00:00
 Activity Status Date: Not reported
 Activity Group: Compliance Monitoring
 Activity Type: Inspection/Evaluation
 Activity Status: Not reported

**VI DEPT EDUCATION (GUY BENJAMIN ELEM)
 2 ESTATE EMMANUS
 ST JOHN, VI 00830**

RCRA NonGen / NLR

**1010788171
 VIN008018707**

RCRA Listings:

Date Form Received by Agency: 20080401
 Handler Name: VI DEPT EDUCATION (GUY BENJAMIN ELEM)
 Handler Address: 2 ESTATE EMMANUS
 Handler City,State,Zip: ST JOHN, VI 00830
 EPA ID: VIN008018707
 Contact Name: Not reported
 Contact Address: Not reported
 Contact City,State,Zip: VI
 Contact Telephone: Not reported
 Contact Fax: Not reported
 Contact Email: Not reported
 Contact Title: Not reported
 EPA Region: 02
 Land Type: Not reported
 Federal Waste Generator Description: Not reported
 Non-Notifier: Not reported
 Biennial Report Cycle: Not reported
 Accessibility: Not reported
 Active Site Indicator: Not reported
 State District Owner: Not reported
 State District: Not reported
 Mailing Address: Not reported
 Mailing City,State,Zip: VI
 Owner Name: Not reported
 Owner Type: Not reported
 Operator Name: Not reported
 Operator Type: Not reported
 Short-Term Generator Activity: No
 Importer Activity: No
 Mixed Waste Generator: No
 Transporter Activity: No
 Transfer Facility Activity: No
 Recycler Activity with Storage: No

ZIP CODE FINDINGS

Site	Database(s)	EDR ID Number EPA ID Number
------	-------------	--------------------------------

VI DEPT EDUCATION (GUY BENJAMIN ELEM) (Continued)

1010788171

Small Quantity On-Site Burner Exemption:	No
Smelting Melting and Refining Furnace Exemption:	No
Underground Injection Control:	No
Off-Site Waste Receipt:	No
Universal Waste Indicator:	No
Universal Waste Destination Facility:	No
Federal Universal Waste:	No
Active Site Fed-Reg Treatment Storage and Disposal Facility:	Not reported
Active Site Converter Treatment storage and Disposal Facility:	Not reported
Active Site State-Reg Treatment Storage and Disposal Facility:	Not reported
Active Site State-Reg Handler:	---
Federal Facility Indicator:	Not reported
Hazardous Secondary Material Indicator:	NN
Sub-Part K Indicator:	Not reported
Commercial TSD Indicator:	No
Treatment Storage and Disposal Type:	Not reported
2018 GPRA Permit Baseline:	Not on the Baseline
2018 GPRA Renewals Baseline:	Not on the Baseline
Permit Renewals Workload Universe:	Not reported
Permit Workload Universe:	Not reported
Permit Progress Universe:	Not reported
Post-Closure Workload Universe:	Not reported
Closure Workload Universe:	Not reported
202 GPRA Corrective Action Baseline:	No
Corrective Action Workload Universe:	No
Subject to Corrective Action Universe:	No
Non-TSDFs Where RCRA CA has Been Imposed Universe:	No
TSDFs Potentially Subject to CA Under 3004 (u)/(v) Universe:	No
TSDFs Only Subject to CA under Discretionary Auth Universe:	No
Corrective Action Priority Ranking:	No NCAPS ranking
Environmental Control Indicator:	No
Institutional Control Indicator:	No
Human Exposure Controls Indicator:	N/A
Groundwater Controls Indicator:	N/A
Operating TSDF Universe:	Not reported
Full Enforcement Universe:	Not reported
Significant Non-Complier Universe:	No
Unaddressed Significant Non-Complier Universe:	No
Addressed Significant Non-Complier Universe:	No
Significant Non-Complier With a Compliance Schedule Universe:	No
Financial Assurance Required:	Not reported
Handler Date of Last Change:	20080401
Recognized Trader-Importer:	No
Recognized Trader-Exporter:	No
Importer of Spent Lead Acid Batteries:	No
Exporter of Spent Lead Acid Batteries:	No
Recycler Activity Without Storage:	Not reported
Manifest Broker:	Not reported
Sub-Part P Indicator:	No

Historic Generators:

Receive Date:	20080401
Handler Name:	VI DEPT EDUCATION (GUY BENJAMIN ELEM)
Federal Waste Generator Description:	Not reported
State District Owner:	Not reported
Large Quantity Handler of Universal Waste:	No

ZIP CODE FINDINGS

Site	Database(s)	EDR ID Number EPA ID Number
------	-------------	--------------------------------

VI DEPT EDUCATION (GUY BENJAMIN ELEM) (Continued)

1010788171

Recognized Trader Importer:	No
Recognized Trader Exporter:	No
Spent Lead Acid Battery Importer:	No
Spent Lead Acid Battery Exporter:	No
Current Record:	Yes
Non Storage Recycler Activity:	Not reported
Electronic Manifest Broker:	Not reported
Receive Date:	20080331
Handler Name:	VI DEPT EDUCATION (GUY BENJAMIN ELEM)
Federal Waste Generator Description:	Not a generator, verified
State District Owner:	Not reported
Large Quantity Handler of Universal Waste:	No
Recognized Trader Importer:	No
Recognized Trader Exporter:	No
Spent Lead Acid Battery Importer:	No
Spent Lead Acid Battery Exporter:	No
Current Record:	No
Non Storage Recycler Activity:	Not reported
Electronic Manifest Broker:	Not reported
List of NAICS Codes and Descriptions:	
NAICS Codes:	No NAICS Codes Found
Facility Has Received Notices of Violations:	
Violations:	No Violations Found
Evaluation Action Summary:	
Evaluations:	No Evaluations Found

**VI DEPT EDUCATION (GUY BENJAMIN ELEM)
2 ESTATE EMMANUS
ST JOHN, VI 00830**

**FINDS 1011408684
ECHO N/A**

FINDS:
Registry ID: 110035434018

[Click Here for FRS Facility Detail Report:](#)

Environmental Interest/Information System:

RCRAInfo is a national information system that supports the Resource Conservation and Recovery Act (RCRA) program through the tracking of events and activities related to facilities that generate, transport, and treat, store, or dispose of hazardous waste. RCRAInfo allows RCRA program staff to track the notification, permit, compliance, and corrective action activities required under RCRA.

The FINDS: database may contain additional details for this site. Please contact your EDR Account Executive for more information

ECHO:

Envid:	1011408684
Registry ID:	110035434018
DFR URL:	http://echo.epa.gov/detailed-facility-report?fid=110035434018
Name:	VI DEPT EDUCATION (GUY BENJAMIN ELEM)
Address:	2 ESTATE EMMANUS

ZIP CODE FINDINGS

Site	Database(s)	EDR ID Number EPA ID Number
VI DEPT EDUCATION (GUY BENJAMIN ELEM) (Continued)		
City,State,Zip:	ST JOHN, VI 00830	1011408684
<hr/>		
VI DEPT HEALTH & MYRAH KEATING CLINIC	RCRA NonGen / NLR	1010788168
3B ESTATE SUSANNABERG		VIN008018673
ST JOHN, VI 00830		
RCRA Listings:		
Date Form Received by Agency:	20080401	
Handler Name:	VI DEPT HEALTH & MYRAH KEATING CLINIC	
Handler Address:	3B ESTATE SUSANNABERG	
Handler City,State,Zip:	ST JOHN, VI 00830	
EPA ID:	VIN008018673	
Contact Name:	Not reported	
Contact Address:	Not reported	
Contact City,State,Zip:	VI	
Contact Telephone:	Not reported	
Contact Fax:	Not reported	
Contact Email:	Not reported	
Contact Title:	Not reported	
EPA Region:	02	
Land Type:	Not reported	
Federal Waste Generator Description:	Not reported	
Non-Notifier:	Not reported	
Biennial Report Cycle:	Not reported	
Accessibility:	Not reported	
Active Site Indicator:	Not reported	
State District Owner:	Not reported	
State District:	Not reported	
Mailing Address:	Not reported	
Mailing City,State,Zip:	VI	
Owner Name:	Not reported	
Owner Type:	Not reported	
Operator Name:	Not reported	
Operator Type:	Not reported	
Short-Term Generator Activity:	No	
Importer Activity:	No	
Mixed Waste Generator:	No	
Transporter Activity:	No	
Transfer Facility Activity:	No	
Recycler Activity with Storage:	No	
Small Quantity On-Site Burner Exemption:	No	
Smelting Melting and Refining Furnace Exemption:	No	
Underground Injection Control:	No	
Off-Site Waste Receipt:	No	
Universal Waste Indicator:	No	
Universal Waste Destination Facility:	No	
Federal Universal Waste:	No	
Active Site Fed-Reg Treatment Storage and Disposal Facility:	Not reported	
Active Site Converter Treatment storage and Disposal Facility:	Not reported	
Active Site State-Reg Treatment Storage and Disposal Facility:	Not reported	
Active Site State-Reg Handler:	---	
Federal Facility Indicator:	Not reported	
Hazardous Secondary Material Indicator:	NN	
Sub-Part K Indicator:	Not reported	
Commercial TSD Indicator:	No	
Treatment Storage and Disposal Type:	Not reported	
2018 GPRM Permit Baseline:	Not on the Baseline	
2018 GPRM Renewals Baseline:	Not on the Baseline	

ZIP CODE FINDINGS

Site	Database(s)	EDR ID Number EPA ID Number
------	-------------	--------------------------------

VI DEPT HEALTH & MYRAH KEATING CLINIC (Continued)

1010788168

Permit Renewals Workload Universe:	Not reported
Permit Workload Universe:	Not reported
Permit Progress Universe:	Not reported
Post-Closure Workload Universe:	Not reported
Closure Workload Universe:	Not reported
202 GPRA Corrective Action Baseline:	No
Corrective Action Workload Universe:	No
Subject to Corrective Action Universe:	No
Non-TSDFs Where RCRA CA has Been Imposed Universe:	No
TSDFs Potentially Subject to CA Under 3004 (u)/(v) Universe:	No
TSDFs Only Subject to CA under Discretionary Auth Universe:	No
Corrective Action Priority Ranking:	No NCAPS ranking
Environmental Control Indicator:	No
Institutional Control Indicator:	No
Human Exposure Controls Indicator:	N/A
Groundwater Controls Indicator:	N/A
Operating TSDF Universe:	Not reported
Full Enforcement Universe:	Not reported
Significant Non-Complier Universe:	No
Unaddressed Significant Non-Complier Universe:	No
Addressed Significant Non-Complier Universe:	No
Significant Non-Complier With a Compliance Schedule Universe:	No
Financial Assurance Required:	Not reported
Handler Date of Last Change:	20080401
Recognized Trader-Importer:	No
Recognized Trader-Exporter:	No
Importer of Spent Lead Acid Batteries:	No
Exporter of Spent Lead Acid Batteries:	No
Recycler Activity Without Storage:	Not reported
Manifest Broker:	Not reported
Sub-Part P Indicator:	No

Historic Generators:

Receive Date:	20080401
Handler Name:	VI DEPT HEALTH & MYRAH KEATING CLINIC
Federal Waste Generator Description:	Not reported
State District Owner:	Not reported
Large Quantity Handler of Universal Waste:	No
Recognized Trader Importer:	No
Recognized Trader Exporter:	No
Spent Lead Acid Battery Importer:	No
Spent Lead Acid Battery Exporter:	No
Current Record:	Yes
Non Storage Recycler Activity:	Not reported
Electronic Manifest Broker:	Not reported

Receive Date:	20080331
Handler Name:	VI DEPT HEALTH & MYRAH KEATING CLINIC
Federal Waste Generator Description:	Not a generator, verified
State District Owner:	Not reported
Large Quantity Handler of Universal Waste:	No
Recognized Trader Importer:	No
Recognized Trader Exporter:	No
Spent Lead Acid Battery Importer:	No
Spent Lead Acid Battery Exporter:	No
Current Record:	No

ZIP CODE FINDINGS

Site	Database(s)	EDR ID Number EPA ID Number
------	-------------	--------------------------------

VI DEPT HEALTH & MYRAH KEATING CLINIC (Continued)

1010788168

Non Storage Recycler Activity:	Not reported
Electronic Manifest Broker:	Not reported
List of NAICS Codes and Descriptions:	
NAICS Codes:	No NAICS Codes Found
Facility Has Received Notices of Violations:	
Violations:	No Violations Found
Evaluation Action Summary:	
Evaluations:	No Evaluations Found

**VI POLICE DEPT - ST JOHN
100 ESTATE CRUZ BAY TOWN
ST JOHN, VI 00830**

RCRA NonGen / NLR

**1010788174
VIN008018731**

RCRA Listings:		
Date Form Received by Agency:		20080401
Handler Name:	VI POLICE DEPT - ST JOHN	
Handler Address:		100 ESTATE CRUZ BAY TOWN
Handler City,State,Zip:		ST JOHN, VI 00830
EPA ID:		VIN008018731
Contact Name:		Not reported
Contact Address:		Not reported
Contact City,State,Zip:		VI
Contact Telephone:		Not reported
Contact Fax:		Not reported
Contact Email:		Not reported
Contact Title:		Not reported
EPA Region:		02
Land Type:		Not reported
Federal Waste Generator Description:		Not reported
Non-Notifier:		Not reported
Biennial Report Cycle:		Not reported
Accessibility:		Not reported
Active Site Indicator:		Not reported
State District Owner:		Not reported
State District:		Not reported
Mailing Address:		Not reported
Mailing City,State,Zip:		VI
Owner Name:	Not reported	
Owner Type:		Not reported
Operator Name:	Not reported	
Operator Type:		Not reported
Short-Term Generator Activity:		No
Importer Activity:		No
Mixed Waste Generator:		No
Transporter Activity:		No
Transfer Facility Activity:		No
Recycler Activity with Storage:		No
Small Quantity On-Site Burner Exemption:		No
Smelting Melting and Refining Furnace Exemption:		No
Underground Injection Control:		No
Off-Site Waste Receipt:		No
Universal Waste Indicator:		No

ZIP CODE FINDINGS

Site	Database(s)	EDR ID Number EPA ID Number
------	-------------	--------------------------------

VI POLICE DEPT - ST JOHN (Continued)

1010788174

Universal Waste Destination Facility:	No
Federal Universal Waste:	No
Active Site Fed-Reg Treatment Storage and Disposal Facility:	Not reported
Active Site Converter Treatment storage and Disposal Facility:	Not reported
Active Site State-Reg Treatment Storage and Disposal Facility:	Not reported
Active Site State-Reg Handler:	---
Federal Facility Indicator:	Not reported
Hazardous Secondary Material Indicator:	NN
Sub-Part K Indicator:	Not reported
Commercial TSD Indicator:	No
Treatment Storage and Disposal Type:	Not reported
2018 GPRA Permit Baseline:	Not on the Baseline
2018 GPRA Renewals Baseline:	Not on the Baseline
Permit Renewals Workload Universe:	Not reported
Permit Workload Universe:	Not reported
Permit Progress Universe:	Not reported
Post-Closure Workload Universe:	Not reported
Closure Workload Universe:	Not reported
202 GPRA Corrective Action Baseline:	No
Corrective Action Workload Universe:	No
Subject to Corrective Action Universe:	No
Non-TSDFs Where RCRA CA has Been Imposed Universe:	No
TSDFs Potentially Subject to CA Under 3004 (u)/(v) Universe:	No
TSDFs Only Subject to CA under Discretionary Auth Universe:	No
Corrective Action Priority Ranking:	No NCAPS ranking
Environmental Control Indicator:	No
Institutional Control Indicator:	No
Human Exposure Controls Indicator:	N/A
Groundwater Controls Indicator:	N/A
Operating TSDF Universe:	Not reported
Full Enforcement Universe:	Not reported
Significant Non-Complier Universe:	No
Unaddressed Significant Non-Complier Universe:	No
Addressed Significant Non-Complier Universe:	No
Significant Non-Complier With a Compliance Schedule Universe:	No
Financial Assurance Required:	Not reported
Handler Date of Last Change:	20080401
Recognized Trader-Importer:	No
Recognized Trader-Exporter:	No
Importer of Spent Lead Acid Batteries:	No
Exporter of Spent Lead Acid Batteries:	No
Recycler Activity Without Storage:	Not reported
Manifest Broker:	Not reported
Sub-Part P Indicator:	No

Historic Generators:

Receive Date:	20080401
Handler Name:	VI POLICE DEPT - ST JOHN
Federal Waste Generator Description:	Not reported
State District Owner:	Not reported
Large Quantity Handler of Universal Waste:	No
Recognized Trader Importer:	No
Recognized Trader Exporter:	No
Spent Lead Acid Battery Importer:	No
Spent Lead Acid Battery Exporter:	No
Current Record:	Yes

ZIP CODE FINDINGS

Site	Database(s)	EDR ID Number EPA ID Number
------	-------------	--------------------------------

VI POLICE DEPT - ST JOHN (Continued)

1010788174

Non Storage Recycler Activity:	Not reported
Electronic Manifest Broker:	Not reported
Receive Date:	20080331
Handler Name:	VI POLICE DEPT - ST JOHN
Federal Waste Generator Description:	Not a generator, verified
State District Owner:	Not reported
Large Quantity Handler of Universal Waste:	No
Recognized Trader Importer:	No
Recognized Trader Exporter:	No
Spent Lead Acid Battery Importer:	No
Spent Lead Acid Battery Exporter:	No
Current Record:	No
Non Storage Recycler Activity:	Not reported
Electronic Manifest Broker:	Not reported
List of NAICS Codes and Descriptions:	
NAICS Codes:	No NAICS Codes Found
Facility Has Received Notices of Violations:	
Violations:	No Violations Found
Evaluation Action Summary:	
Evaluations:	No Evaluations Found

**VI POLICE DEPT - ST JOHN
100 ESTATE CRUZ BAY TOWN
ST JOHN, VI 00830**

**FINDS 1011408687
ECHO N/A**

FINDS:
Registry ID: 110035434045

[Click Here for FRS Facility Detail Report:](#)

Environmental Interest/Information System:

RCRAInfo is a national information system that supports the Resource Conservation and Recovery Act (RCRA) program through the tracking of events and activities related to facilities that generate, transport, and treat, store, or dispose of hazardous waste. RCRAInfo allows RCRA program staff to track the notification, permit, compliance, and corrective action activities required under RCRA.

The FINDS: database may contain additional details for this site. Please contact your EDR Account Executive for more information

ECHO:

Envid:	1011408687
Registry ID:	110035434045
DFR URL:	http://echo.epa.gov/detailed-facility-report?fid=110035434045
Name:	VI POLICE DEPT - ST JOHN
Address:	100 ESTATE CRUZ BAY TOWN
City,State,Zip:	ST JOHN, VI 00830

ZIP CODE FINDINGS

Site	Database(s)	EDR ID Number EPA ID Number
------	-------------	--------------------------------

**VI TERRITORIAL EMERGENCY MANAGE AGENCY
6 ESTATE SUSANNABERG
ST JOHN, VI 00830**

**RCRA NonGen / NLR 1010788169
VIN008018681**

RCRA Listings:

Date Form Received by Agency:	20080401
Handler Name:	VI TERRITORIAL EMERGENCY MANAGE AGENCY
Handler Address:	6 ESTATE SUSANNABERG
Handler City,State,Zip:	ST JOHN, VI 00830
EPA ID:	VIN008018681
Contact Name:	Not reported
Contact Address:	Not reported
Contact City,State,Zip:	VI
Contact Telephone:	Not reported
Contact Fax:	Not reported
Contact Email:	Not reported
Contact Title:	Not reported
EPA Region:	02
Land Type:	Not reported
Federal Waste Generator Description:	Not reported
Non-Notifier:	Not reported
Biennial Report Cycle:	Not reported
Accessibility:	Not reported
Active Site Indicator:	Not reported
State District Owner:	Not reported
State District:	Not reported
Mailing Address:	Not reported
Mailing City,State,Zip:	VI
Owner Name:	Not reported
Owner Type:	Not reported
Operator Name:	Not reported
Operator Type:	Not reported
Short-Term Generator Activity:	No
Importer Activity:	No
Mixed Waste Generator:	No
Transporter Activity:	No
Transfer Facility Activity:	No
Recycler Activity with Storage:	No
Small Quantity On-Site Burner Exemption:	No
Smelting Melting and Refining Furnace Exemption:	No
Underground Injection Control:	No
Off-Site Waste Receipt:	No
Universal Waste Indicator:	No
Universal Waste Destination Facility:	No
Federal Universal Waste:	No
Active Site Fed-Reg Treatment Storage and Disposal Facility:	Not reported
Active Site Converter Treatment storage and Disposal Facility:	Not reported
Active Site State-Reg Treatment Storage and Disposal Facility:	Not reported
Active Site State-Reg Handler:	---
Federal Facility Indicator:	Not reported
Hazardous Secondary Material Indicator:	NN
Sub-Part K Indicator:	Not reported
Commercial TSD Indicator:	No
Treatment Storage and Disposal Type:	Not reported
2018 GPRA Permit Baseline:	Not on the Baseline
2018 GPRA Renewals Baseline:	Not on the Baseline
Permit Renewals Workload Universe:	Not reported
Permit Workload Universe:	Not reported
Permit Progress Universe:	Not reported

ZIP CODE FINDINGS

Site	Database(s)	EDR ID Number EPA ID Number
------	-------------	--------------------------------

VI TERRITORIAL EMERGENCY MANAGE AGENCY (Continued)

1010788169

Post-Closure Workload Universe:	Not reported
Closure Workload Universe:	Not reported
202 GPRA Corrective Action Baseline:	No
Corrective Action Workload Universe:	No
Subject to Corrective Action Universe:	No
Non-TSDFs Where RCRA CA has Been Imposed Universe:	No
TSDFs Potentially Subject to CA Under 3004 (u)/(v) Universe:	No
TSDFs Only Subject to CA under Discretionary Auth Universe:	No
Corrective Action Priority Ranking:	No NCAPS ranking
Environmental Control Indicator:	No
Institutional Control Indicator:	No
Human Exposure Controls Indicator:	N/A
Groundwater Controls Indicator:	N/A
Operating TSDF Universe:	Not reported
Full Enforcement Universe:	Not reported
Significant Non-Complier Universe:	No
Unaddressed Significant Non-Complier Universe:	No
Addressed Significant Non-Complier Universe:	No
Significant Non-Complier With a Compliance Schedule Universe:	No
Financial Assurance Required:	Not reported
Handler Date of Last Change:	20080401
Recognized Trader-Importer:	No
Recognized Trader-Exporter:	No
Importer of Spent Lead Acid Batteries:	No
Exporter of Spent Lead Acid Batteries:	No
Recycler Activity Without Storage:	Not reported
Manifest Broker:	Not reported
Sub-Part P Indicator:	No

Historic Generators:

Receive Date:	20080401
Handler Name:	VI TERRITORIAL EMERGENCY MANAGE AGENCY
Federal Waste Generator Description:	Not reported
State District Owner:	Not reported
Large Quantity Handler of Universal Waste:	No
Recognized Trader Importer:	No
Recognized Trader Exporter:	No
Spent Lead Acid Battery Importer:	No
Spent Lead Acid Battery Exporter:	No
Current Record:	Yes
Non Storage Recycler Activity:	Not reported
Electronic Manifest Broker:	Not reported

Receive Date:	20080331
Handler Name:	VI TERRITORIAL EMERGENCY MANAGE AGENCY
Federal Waste Generator Description:	Not a generator, verified
State District Owner:	Not reported
Large Quantity Handler of Universal Waste:	No
Recognized Trader Importer:	No
Recognized Trader Exporter:	No
Spent Lead Acid Battery Importer:	No
Spent Lead Acid Battery Exporter:	No
Current Record:	No
Non Storage Recycler Activity:	Not reported
Electronic Manifest Broker:	Not reported

ZIP CODE FINDINGS

Site	Database(s)	EDR ID Number EPA ID Number
------	-------------	--------------------------------

VI TERRITORIAL EMERGENCY MANAGE AGENCY (Continued)

1010788169

List of NAICS Codes and Descriptions:
 NAICS Codes: No NAICS Codes Found

Facility Has Received Notices of Violations:
 Violations: No Violations Found

Evaluation Action Summary:
 Evaluations: No Evaluations Found

**VI TERRITORIAL EMERGENCY MANAGE AGENCY
 6 ESTATE SUSANNABERG
 ST JOHN, VI 00830**

**FINDS 1011408682
 ECHO N/A**

FINDS:
 Registry ID: 110035433992

[Click Here for FRS Facility Detail Report:](#)

Environmental Interest/Information System:
 RCRAInfo is a national information system that supports the Resource Conservation and Recovery Act (RCRA) program through the tracking of events and activities related to facilities that generate, transport, and treat, store, or dispose of hazardous waste. RCRAInfo allows RCRA program staff to track the notification, permit, compliance, and corrective action activities required under RCRA.

The FINDS: database may contain additional details for this site.
 Please contact your EDR Account Executive for more information

ECHO:
 Envid: 1011408682
 Registry ID: 110035433992
 DFR URL: <http://echo.epa.gov/detailed-facility-report?fid=110035433992>
 Name: VI TERRITORIAL EMERGENCY MANAGE AGENCY
 Address: 6 ESTATE SUSANNABERG
 City,State,Zip: ST JOHN, VI 00830

**VI LEGISLATURE
 109 ESTATES CONTANT & ENIGHED
 ST JOHN, VI 00830**

**RCRA NonGen / NLR 1010788175
 VIN008018749**

RCRA Listings:
 Date Form Received by Agency: 20080401
 Handler Name: VI LEGISLATURE
 Handler Address: 109 ESTATES CONTANT & ENIGHED
 Handler City,State,Zip: ST JOHN, VI 00830
 EPA ID: VIN008018749
 Contact Name: Not reported
 Contact Address: Not reported
 Contact City,State,Zip: VI
 Contact Telephone: Not reported
 Contact Fax: Not reported
 Contact Email: Not reported
 Contact Title: Not reported
 EPA Region: 02

ZIP CODE FINDINGS

Site	Database(s)	EDR ID Number EPA ID Number
------	-------------	--------------------------------

VI LEGISLATURE (Continued)

1010788175

Land Type:	Not reported
Federal Waste Generator Description:	Not reported
Non-Notifier:	Not reported
Biennial Report Cycle:	Not reported
Accessibility:	Not reported
Active Site Indicator:	Not reported
State District Owner:	Not reported
State District:	Not reported
Mailing Address:	Not reported
Mailing City, State, Zip:	VI
Owner Name:	Not reported
Owner Type:	Not reported
Operator Name:	Not reported
Operator Type:	Not reported
Short-Term Generator Activity:	No
Importer Activity:	No
Mixed Waste Generator:	No
Transporter Activity:	No
Transfer Facility Activity:	No
Recycler Activity with Storage:	No
Small Quantity On-Site Burner Exemption:	No
Smelting Melting and Refining Furnace Exemption:	No
Underground Injection Control:	No
Off-Site Waste Receipt:	No
Universal Waste Indicator:	No
Universal Waste Destination Facility:	No
Federal Universal Waste:	No
Active Site Fed-Reg Treatment Storage and Disposal Facility:	Not reported
Active Site Converter Treatment storage and Disposal Facility:	Not reported
Active Site State-Reg Treatment Storage and Disposal Facility:	Not reported
Active Site State-Reg Handler:	---
Federal Facility Indicator:	Not reported
Hazardous Secondary Material Indicator:	NN
Sub-Part K Indicator:	Not reported
Commercial TSD Indicator:	No
Treatment Storage and Disposal Type:	Not reported
2018 GPRA Permit Baseline:	Not on the Baseline
2018 GPRA Renewals Baseline:	Not on the Baseline
Permit Renewals Workload Universe:	Not reported
Permit Workload Universe:	Not reported
Permit Progress Universe:	Not reported
Post-Closure Workload Universe:	Not reported
Closure Workload Universe:	Not reported
202 GPRA Corrective Action Baseline:	No
Corrective Action Workload Universe:	No
Subject to Corrective Action Universe:	No
Non-TSDs Where RCRA CA has Been Imposed Universe:	No
TSDs Potentially Subject to CA Under 3004 (u)/(v) Universe:	No
TSDs Only Subject to CA under Discretionary Auth Universe:	No
Corrective Action Priority Ranking:	No NCAPS ranking
Environmental Control Indicator:	No
Institutional Control Indicator:	No
Human Exposure Controls Indicator:	N/A
Groundwater Controls Indicator:	N/A
Operating TSD Universe:	Not reported
Full Enforcement Universe:	Not reported
Significant Non-Complier Universe:	No

ZIP CODE FINDINGS

Site	Database(s)	EDR ID Number EPA ID Number
------	-------------	--------------------------------

VI LEGISLATURE (Continued)

1010788175

Unaddressed Significant Non-Complier Universe:	No
Addressed Significant Non-Complier Universe:	No
Significant Non-Complier With a Compliance Schedule Universe:	No
Financial Assurance Required:	Not reported
Handler Date of Last Change:	20080401
Recognized Trader-Importer:	No
Recognized Trader-Exporter:	No
Importer of Spent Lead Acid Batteries:	No
Exporter of Spent Lead Acid Batteries:	No
Recycler Activity Without Storage:	Not reported
Manifest Broker:	Not reported
Sub-Part P Indicator:	No

Historic Generators:

Receive Date:	20080401
Handler Name:	VI LEGISLATURE
Federal Waste Generator Description:	Not reported
State District Owner:	Not reported
Large Quantity Handler of Universal Waste:	No
Recognized Trader Importer:	No
Recognized Trader Exporter:	No
Spent Lead Acid Battery Importer:	No
Spent Lead Acid Battery Exporter:	No
Current Record:	Yes
Non Storage Recycler Activity:	Not reported
Electronic Manifest Broker:	Not reported

Receive Date:	20080331
Handler Name:	VI LEGISLATURE
Federal Waste Generator Description:	Not a generator, verified
State District Owner:	Not reported
Large Quantity Handler of Universal Waste:	No
Recognized Trader Importer:	No
Recognized Trader Exporter:	No
Spent Lead Acid Battery Importer:	No
Spent Lead Acid Battery Exporter:	No
Current Record:	No
Non Storage Recycler Activity:	Not reported
Electronic Manifest Broker:	Not reported

List of NAICS Codes and Descriptions:

NAICS Codes:	No NAICS Codes Found
--------------	----------------------

Facility Has Received Notices of Violations:

Violations:	No Violations Found
-------------	---------------------

Evaluation Action Summary:

Evaluations:	No Evaluations Found
--------------	----------------------

ZIP CODE FINDINGS

Site	Database(s)	EDR ID Number EPA ID Number
------	-------------	--------------------------------

**VI LEGISLATURE
109 ESTATES CONTANT & ENIGHED
ST JOHN, VI 00830**

**FINDS 1011403063
ECHO N/A**

FINDS:
Registry ID: 110035434054

[Click Here for FRS Facility Detail Report:](#)

Environmental Interest/Information System:

RCRAInfo is a national information system that supports the Resource Conservation and Recovery Act (RCRA) program through the tracking of events and activities related to facilities that generate, transport, and treat, store, or dispose of hazardous waste. RCRAInfo allows RCRA program staff to track the notification, permit, compliance, and corrective action activities required under RCRA.

The FINDS: database may contain additional details for this site. Please contact your EDR Account Executive for more information

ECHO:
Envid: 1011403063
Registry ID: 110035434054
DFR URL: <http://echo.epa.gov/detailed-facility-report?fid=110035434054>
Name: VI LEGISLATURE
Address: 109 ESTATES CONTANT & ENIGHED
City,State,Zip: ST JOHN, VI 00830

**MISS LUCY RESTAURANT & BAR
13 AA FRIIS BAY
CORAL BAY, VI 00830**

**ICIS 1011306463
FINDS N/A
ECHO**

ICIS:
Enforcement Action ID: 02-2008-8905
FRS ID: 110035837592
Action Name: William Smith d/b/a Miss Lucy's Restaurant & Bar (SB)
Facility Name: MISS LUCY RESTAURANT & BAR
Facility Address: 13 AA FRIIS BAY
CORAL BAY, VI 00830
Enforcement Action Type: SDWA 1423C1 AO For Penalty-Non Oil/Gas (UIC)
Facility County: Not reported
Program System Acronym: ICIS
Enforcement Action Forum Desc: Administrative - Formal
EA Type Code: 1423C1
Facility SIC Code: 5812
Federal Facility ID: Not reported
Latitude in Decimal Degrees: Not reported
Longitude in Decimal Degrees: Not reported
Permit Type Desc: Not reported
Program System Acronym: 600039566
Facility NAICS Code: Not reported
Tribal Land Code: Not reported

Facility Name: MISS LUCY RESTAURANT & BAR
Address: 13 AA FRIIS BAY
Tribal Indicator: N
Fed Facility: Not reported
NAIC Code: Not reported
SIC Code: 5812

ZIP CODE FINDINGS

Site	Database(s)	EDR ID Number EPA ID Number
------	-------------	--------------------------------

MISS LUCY RESTAURANT & BAR (Continued)

1011306463

FINDS:

Registry ID: 110035837592

[Click Here for FRS Facility Detail Report:](#)

Environmental Interest/Information System:

ICIS (Integrated Compliance Information System) is the Integrated Compliance Information System and provides a database that, when complete, will contain integrated Enforcement and Compliance information across most of EPA's programs. The vision for ICIS is to replace EPA's independent databases that contain Enforcement data with a single repository for that information. Currently, ICIS contains all Federal Administrative and Judicial enforcement actions. This information is maintained in ICIS by EPA in the Regional offices and it Headquarters. A future release of ICIS will replace the Permit Compliance System (PCS) which supports the NPDES and will integrate that information with Federal actions already in the system. ICIS also has the capability to track other activities occurring in the Region that support Compliance and Enforcement programs. These include; Incident Tracking, Compliance Assistance, and Compliance Monitoring.

The FINDS: database may contain additional details for this site. Please contact your EDR Account Executive for more information

ECHO:

Envid: 1011306463
 Registry ID: 110035837592
 DFR URL: <http://echo.epa.gov/detailed-facility-report?fid=110035837592>
 Name: MISS LUCY RESTAURANT & BAR
 Address: 13 AA FRIIS BAY
 City,State,Zip: CORAL BAY, VI 00830

**HAWK'S NEST BAY
ST JOHN, VI 00830**

**ERNS 96370153
N/A**

The ERNS database may contain additional details for this site. Please contact your EDR Account Executive for more information

**CANEEL BAY (EMPLOYEE HOME) CREEK APARTMENTS
720 HOSPITAL GROUND
ST. JOHN, VI 00830**

**ICIS 1018298101
N/A**

ICIS:

Enforcement Action ID: 02-2003-8027
 FRS ID: 110010614200
 Action Name: Caneel Bay (Employee Home) Creek Apartments
 Facility Name: CANEEL BAY (EMPLOYEE HOME) CREEK APARTMENTS
 Facility Address: 720 HOSPITAL GROUND
 ST. JOHN, VI 00830
 Enforcement Action Type: SDWA 1414G2 AO For Compliance (PWS)
 Facility County: Not reported
 Program System Acronym: ICIS
 Enforcement Action Forum Desc: Administrative - Formal
 EA Type Code: 1414G2
 Facility SIC Code: Not reported
 Federal Facility ID: Not reported

ZIP CODE FINDINGS

Site	Database(s)	EDR ID Number EPA ID Number
------	-------------	--------------------------------

CANEEL BAY (EMPLOYEE HOME) CREEK APARTMENTS (Continued)

1018298101

Latitude in Decimal Degrees: Not reported
 Longitude in Decimal Degrees: Not reported
 Permit Type Desc: Not reported
 Program System Acronym: 2658229
 Facility NAICS Code: Not reported
 Tribal Land Code: Not reported

Facility Name: CANEEL BAY (EMPLOYEE HOME) CREEK APARTMENTS
 Address: 720 CRUZ BAY
 Tribal Indicator: N
 Fed Facility: Not reported
 NAIC Code: Not reported
 SIC Code: 4941

Facility Name: CANEEL BAY (EMPLOYEE HOME) CREEK APARTMENTS
 Address: 720 CRUZ BAY
 Tribal Indicator: N
 Fed Facility: Not reported
 NAIC Code: Not reported
 SIC Code: 4941

**ST. JOHN ISLAND
 ST. JOHN, VI 00830**

**ERNS 97384373
 N/A**

The ERNS database may contain additional details for this site.
 Please contact your EDR Account Executive for more information

**V.I. PORT AUTHORITY CARGO TERMINAL FACILITIES
 ST. JOHN CRUZ BAY
 CRUZ BAY, VI 00830**

**ECHO 1024935829
 N/A**

ECHO:
 Envid: 1024935829
 Registry ID: 110070530756
 DFR URL: <http://echo.epa.gov/detailed-facility-report?fid=110070530756>
 Name: V.I. PORT AUTHORITY CARGO TERMINAL FACILITIES
 Address: ST. JOHN CRUZ BAY
 City,State,Zip: CRUZ BAY, VI 00830

**V.I. PORT AUTHORITY CARGO TERMINAL FACILITIES
 ST. JOHN CRUZ BAY
 CRUZ BAY, VI 00830**

**FINDS 1025457602
 N/A**

FINDS:
 Registry ID: 110070530756

Click Here for FRS Facility Detail Report:

Environmental Interest/Information System:
 US National Pollutant Discharge Elimination System (NPDES) module of the Compliance Information System (ICIS) tracks surface water permits issued under the Clean Water Act. Under NPDES, all facilities that discharge pollutants from any point source into waters of the United States are required to obtain a permit. The permit will likely contain

ZIP CODE FINDINGS

Site	Database(s)	EDR ID Number EPA ID Number
V.I. PORT AUTHORITY CARGO TERMINAL FACILITIES (Continued)		1025457602
limits on what can be discharged, impose monitoring and reporting requirements, and include other provisions to ensure that the discharge does not adversely affect water quality.		
The FINDS: database may contain additional details for this site. Please contact your EDR Account Executive for more information		
LIND POINT HOUSING AND RESOURCE MANAGEMENT AND SCI LIND POINT, VIRGIN ISLANDS NATIONAL PARK ST. JOHN, VI 00830	ECHO	1026737884 N/A
<p>ECHO:</p> <p>Envid: 1026737884</p> <p>Registry ID: 110070916885</p> <p>DFR URL: http://echo.epa.gov/detailed-facility-report?fid=110070916885</p> <p>Name: LIND POINT HOUSING AND RESOURCE MANAGEMENT AND SCIENCE FACILITY</p> <p>Address: LIND POINT, VIRGIN ISLANDS NATIONAL PARK</p> <p>City,State,Zip: ST. JOHN, VI 00830</p>		
LIND POINT HOUSING AND RESOURCE MANAGEMENT AND SCI LIND POINT, VIRGIN ISLANDS NATIONAL PARK ST. JOHN, VI 00830	FINDS	1026787489 N/A
<p>FINDS:</p> <p>Registry ID: 110070916885</p>		
Click Here for FRS Facility Detail Report:		
<p>Environmental Interest/Information System:</p> <p>US National Pollutant Discharge Elimination System (NPDES) module of the Compliance Information System (ICIS) tracks surface water permits issued under the Clean Water Act. Under NPDES, all facilities that discharge pollutants from any point source into waters of the United States are required to obtain a permit. The permit will likely contain limits on what can be discharged, impose monitoring and reporting requirements, and include other provisions to ensure that the discharge does not adversely affect water quality.</p>		
The FINDS: database may contain additional details for this site. Please contact your EDR Account Executive for more information		
136 MAMPOO LANE ST. JOHN, VI 00830	ERNS	93198624 N/A
The ERNS database may contain additional details for this site. Please contact your EDR Account Executive for more information		

ZIP CODE FINDINGS

Site	Database(s)	EDR ID Number EPA ID Number
------	-------------	--------------------------------

**CORAL BAY AIR SAMPLING PROJECT
NEAR EAST END RD AND SR 107
ST JOHN, VI 00830**

**SEMS 1011845388
VIC200400158**

SEMS:
 Site ID: 0206284
 EPA ID: VIC200400158
 Name: CORAL BAY AIR SAMPLING PROJECT
 Address: NEAR EAST END RD AND SR 107
 Address 2: Not reported
 City,State,Zip: ST JOHN, VI 00830
 Cong District: Not reported
 FIPS Code: 78020
 Latitude: +18.34607
 Longitude: -064.7161
 FF: N
 NPL: Not on the NPL
 Non NPL Status: Removal Only Site (No Site Assessment Work Needed)

SEMS Detail:
 Region: 02
 Site ID: 0206284
 EPA ID: VIC200400158
 Site Name: CORAL BAY AIR SAMPLING PROJECT
 NPL: N
 FF: N
 OU: 00
 Action Code: RS
 Action Name: RV ASSESS
 SEQ: 1
 Start Date: 2008-09-09 04:00:00
 Finish Date: Not reported
 Qual: Not reported
 Current Action Lead: EPA Perf

**CORAL BAY AIR SAMPLING PROJECT
NEAR EAST END RD AND SR 107
ST JOHN, VI 00830**

**FINDS 1011910757
N/A**

FINDS:
 Registry ID: 110037286022

[Click Here for FRS Facility Detail Report:](#)

Environmental Interest/Information System:
 SUPERFUND (NON-NPL)

The FINDS: database may contain additional details for this site.
 Please contact your EDR Account Executive for more information

ZIP CODE FINDINGS

Site	Database(s)	EDR ID Number EPA ID Number
------	-------------	--------------------------------

**CANEEL BAY HOTEL
NORTHSHORE RD CANEEL BAY
ST JOHN, VI 00830**

**FINDS 1016001335
ECHO N/A**

FINDS:
Registry ID: 110054870975

[Click Here for FRS Facility Detail Report:](#)

Environmental Interest/Information System:

US National Pollutant Discharge Elimination System (NPDES) module of the Compliance Information System (ICIS) tracks surface water permits issued under the Clean Water Act. Under NPDES, all facilities that discharge pollutants from any point source into waters of the United States are required to obtain a permit. The permit will likely contain limits on what can be discharged, impose monitoring and reporting requirements, and include other provisions to ensure that the discharge does not adversely affect water quality. RCRAInfo is a national information system that supports the Resource Conservation and Recovery Act (RCRA) program through the tracking of events and activities related to facilities that generate, transport, and treat, store, or dispose of hazardous waste. RCRAInfo allows RCRA program staff to track the notification, permit, compliance, and corrective action activities required under RCRA.

The FINDS: database may contain additional details for this site. Please contact your EDR Account Executive for more information

ECHO:
Envid: 1016001335
Registry ID: 110054870975
DFR URL: <http://echo.epa.gov/detailed-facility-report?fid=110054870975>
Name: CANEEL BAY HOTEL
Address: NORTHSHORE RD CANEEL BAY
City,State,Zip: ST JOHN, VI 00830

**CALABASH BOOM HOUSING
PARCEL 1 ESTATE CALABASH & LIMPRICHT DE KONING
CORAL BAY, ST. JOHN, VI 00830**

**ICIS 1012087536
FINDS N/A
ECHO**

ICIS:
Enforcement Action ID: VI-200131023
FRS ID: 110038453134
Action Name: Calabash Boom Notice of Noncompliance Issued
Facility Name: CALABASH BOOM HOUSING
Facility Address: PARCEL 1 ESTATE CALABASH & LIMPRICHT DE KONING
CORAL BAY, ST. JOHN, VI 00830
Enforcement Action Type: Notice of Noncompliance Issued
Facility County: Not reported
Program System Acronym: NPDES
Enforcement Action Forum Desc: Administrative - Informal
EA Type Code: NONC
Facility SIC Code: 6514
Federal Facility ID: Not reported
Latitude in Decimal Degrees: 18.3295
Longitude in Decimal Degrees: -64.7057666
Permit Type Desc: NPDES Individual Permit
Program System Acronym: VI0080055
Facility NAICS Code: Not reported
Tribal Land Code: Not reported

ZIP CODE FINDINGS

Site	Database(s)	EDR ID Number EPA ID Number
------	-------------	--------------------------------

CALABASH BOOM HOUSING (Continued)

1012087536

Enforcement Action ID: VI-200131022
 FRS ID: 110038453134
 Action Name: Calabash Boom Letter to Regulated Entity
 Facility Name: CALABASH BOOM HOUSING
 Facility Address: PARCEL 1 ESTATE CALABASH & LIMPRICHT DE KONING
 CORAL BAY, ST. JOHN, VI 00830
 Enforcement Action Type: Letter to Regulated Entity
 Facility County: Not reported
 Program System Acronym: NPDES
 Enforcement Action Forum Desc: Administrative - Informal
 EA Type Code: LRE
 Facility SIC Code: 6514
 Federal Facility ID: Not reported
 Latitude in Decimal Degrees: 18.3295
 Longitude in Decimal Degrees: -64.7057666
 Permit Type Desc: NPDES Individual Permit
 Program System Acronym: VI0080055
 Facility NAICS Code: Not reported
 Tribal Land Code: Not reported

Enforcement Action ID: VI-200131021
 FRS ID: 110038453134
 Action Name: Calabash Boom Letter of Violation/ Warning Letter
 Facility Name: CALABASH BOOM HOUSING
 Facility Address: PARCEL 1 ESTATE CALABASH & LIMPRICHT DE KONING
 CORAL BAY, ST. JOHN, VI 00830
 Enforcement Action Type: Letter of Violation/ Warning Letter
 Facility County: Not reported
 Program System Acronym: NPDES
 Enforcement Action Forum Desc: Administrative - Informal
 EA Type Code: LOVWL
 Facility SIC Code: 6514
 Federal Facility ID: Not reported
 Latitude in Decimal Degrees: 18.3295
 Longitude in Decimal Degrees: -64.7057666
 Permit Type Desc: NPDES Individual Permit
 Program System Acronym: VI0080055
 Facility NAICS Code: Not reported
 Tribal Land Code: Not reported

Enforcement Action ID: VI-200052778
 FRS ID: 110038453134
 Action Name: Calabash Boom Housing
 Facility Name: CALABASH BOOM HOUSING
 Facility Address: PARCEL 1 ESTATE CALABASH & LIMPRICHT DE KONING
 CORAL BAY, ST. JOHN, VI 00830
 Enforcement Action Type: Letter to Regulated Entity
 Facility County: Not reported
 Program System Acronym: NPDES
 Enforcement Action Forum Desc: Administrative - Informal
 EA Type Code: LRE
 Facility SIC Code: 6514
 Federal Facility ID: Not reported
 Latitude in Decimal Degrees: 18.3295
 Longitude in Decimal Degrees: -64.7057666
 Permit Type Desc: NPDES Individual Permit
 Program System Acronym: VI0080055

ZIP CODE FINDINGS

Site	Database(s)	EDR ID Number EPA ID Number
------	-------------	--------------------------------

CALABASH BOOM HOUSING (Continued)

1012087536

Facility NAICS Code:	Not reported
Tribal Land Code:	Not reported
Enforcement Action ID:	VI-200052601
FRS ID:	110038453134
Action Name:	CALABASH BOOM HOUSING
Facility Name:	CALABASH BOOM HOUSING
Facility Address:	PARCEL 1 ESTATE CALABASH & LIMPRICHT DE KONING CORAL BAY, ST. JOHN, VI 00830
Enforcement Action Type:	Letter to Regulated Entity
Facility County:	Not reported
Program System Acronym:	NPDES
Enforcement Action Forum Desc:	Administrative - Informal
EA Type Code:	LRE
Facility SIC Code:	6514
Federal Facility ID:	Not reported
Latitude in Decimal Degrees:	18.3295
Longitude in Decimal Degrees:	-64.7057666
Permit Type Desc:	NPDES Individual Permit
Program System Acronym:	VI0080055
Facility NAICS Code:	Not reported
Tribal Land Code:	Not reported
Enforcement Action ID:	VI-200046278
FRS ID:	110038453134
Action Name:	Calabash Boom Housing
Facility Name:	CALABASH BOOM HOUSING
Facility Address:	PARCEL 1 ESTATE CALABASH & LIMPRICHT DE KONING CORAL BAY, ST. JOHN, VI 00830
Enforcement Action Type:	Letter to Regulated Entity
Facility County:	Not reported
Program System Acronym:	NPDES
Enforcement Action Forum Desc:	Administrative - Informal
EA Type Code:	LRE
Facility SIC Code:	6514
Federal Facility ID:	Not reported
Latitude in Decimal Degrees:	18.3295
Longitude in Decimal Degrees:	-64.7057666
Permit Type Desc:	NPDES Individual Permit
Program System Acronym:	VI0080055
Facility NAICS Code:	Not reported
Tribal Land Code:	Not reported
Enforcement Action ID:	VI-200042122
FRS ID:	110038453134
Action Name:	Calabash Boom Housing
Facility Name:	CALABASH BOOM HOUSING
Facility Address:	PARCEL 1 ESTATE CALABASH & LIMPRICHT DE KONING CORAL BAY, ST. JOHN, VI 00830
Enforcement Action Type:	Letter to Regulated Entity
Facility County:	Not reported
Program System Acronym:	NPDES
Enforcement Action Forum Desc:	Administrative - Informal
EA Type Code:	LRE
Facility SIC Code:	6514
Federal Facility ID:	Not reported
Latitude in Decimal Degrees:	18.3295

ZIP CODE FINDINGS

Site	Database(s)	EDR ID Number EPA ID Number
------	-------------	--------------------------------

CALABASH BOOM HOUSING (Continued)

1012087536

Longitude in Decimal Degrees: -64.7057666
 Permit Type Desc: NPDES Individual Permit
 Program System Acronym: VI0080055
 Facility NAICS Code: Not reported
 Tribal Land Code: Not reported

FINDS:

Registry ID: 110038453134

Click Here for FRS Facility Detail Report:

Environmental Interest/Information System:

US National Pollutant Discharge Elimination System (NPDES) module of the Compliance Information System (ICIS) tracks surface water permits issued under the Clean Water Act. Under NPDES, all facilities that discharge pollutants from any point source into waters of the United States are required to obtain a permit. The permit will likely contain limits on what can be discharged, impose monitoring and reporting requirements, and include other provisions to ensure that the discharge does not adversely affect water quality.

The FINDS: database may contain additional details for this site. Please contact your EDR Account Executive for more information

ECHO:

Envid: 1012087536
 Registry ID: 110038453134
 DFR URL: <http://echo.epa.gov/detailed-facility-report?fid=110038453134>
 Name: CALABASH BOOM HOUSING
 Address: PARCEL 1 ESTATE CALABASH & LIMPRICHT DE KONING
 City,State,Zip: ST JOHN, VI 00830

**THE WESTIN RESORT
 PARCEL NO 300A EST CHOCOLATE HOLE
 ST. JOHN, VI 00830**

**ICIS 1019914107
 N/A**

ICIS:

Enforcement Action ID: VI-STT-WPC-019-15
 FRS ID: 110038107189
 Action Name: Westin Hotel NOV Order for Corrective Action, Penalty Assessment and Hearing Opportunity
 Facility Name: THE WESTIN RESORT
 Facility Address: PARCEL NO 300A EST CHOCOLATE HOLE
 ST. JOHN, VI 00830
 Enforcement Action Type: State CWA Penalty AO
 Facility County: Not reported
 Program System Acronym: NPDES
 Enforcement Action Forum Desc: Administrative - Formal
 EA Type Code: SCWAAPO
 Facility SIC Code: 7011
 Federal Facility ID: Not reported
 Latitude in Decimal Degrees: 18.322944
 Longitude in Decimal Degrees: -64.784
 Permit Type Desc: NPDES Individual Permit
 Program System Acronym: VI0040151
 Facility NAICS Code: Not reported
 Tribal Land Code: Not reported

ZIP CODE FINDINGS

Site	Database(s)	EDR ID Number EPA ID Number
------	-------------	--------------------------------

THE WESTIN RESORT (Continued)

1019914107

Enforcement Action ID: VI-200138504
 FRS ID: 110038107189
 Action Name: Westin Resort Letter to Regulated Entity
 Facility Name: THE WESTIN RESORT
 Facility Address: PARCEL NO 300A EST CHOCOLATE HOLE
 ST. JOHN, VI 00830
 Enforcement Action Type: Letter to Regulated Entity
 Facility County: Not reported
 Program System Acronym: NPDES
 Enforcement Action Forum Desc: Administrative - Informal
 EA Type Code: LRE
 Facility SIC Code: 7011
 Federal Facility ID: Not reported
 Latitude in Decimal Degrees: 18.322944
 Longitude in Decimal Degrees: -64.784
 Permit Type Desc: NPDES Individual Permit
 Program System Acronym: VI0040151
 Facility NAICS Code: Not reported
 Tribal Land Code: Not reported

Enforcement Action ID: VI-200138503
 FRS ID: 110038107189
 Action Name: Westin Resort Letter of Violation/ Warning Letter
 Facility Name: THE WESTIN RESORT
 Facility Address: PARCEL NO 300A EST CHOCOLATE HOLE
 ST. JOHN, VI 00830
 Enforcement Action Type: Letter of Violation/ Warning Letter
 Facility County: Not reported
 Program System Acronym: NPDES
 Enforcement Action Forum Desc: Administrative - Informal
 EA Type Code: LOVWL
 Facility SIC Code: 7011
 Federal Facility ID: Not reported
 Latitude in Decimal Degrees: 18.322944
 Longitude in Decimal Degrees: -64.784
 Permit Type Desc: NPDES Individual Permit
 Program System Acronym: VI0040151
 Facility NAICS Code: Not reported
 Tribal Land Code: Not reported

Enforcement Action ID: VI-200085045
 FRS ID: 110038107189
 Action Name: Westin St. John Hotel Co. Notice of Violation
 Facility Name: THE WESTIN RESORT
 Facility Address: PARCEL NO 300A EST CHOCOLATE HOLE
 ST. JOHN, VI 00830
 Enforcement Action Type: Notice of Violation
 Facility County: Not reported
 Program System Acronym: NPDES
 Enforcement Action Forum Desc: Administrative - Informal
 EA Type Code: NOV
 Facility SIC Code: 7011
 Federal Facility ID: Not reported
 Latitude in Decimal Degrees: 18.322944
 Longitude in Decimal Degrees: -64.784
 Permit Type Desc: NPDES Individual Permit
 Program System Acronym: VI0040151

ZIP CODE FINDINGS

Site	Database(s)	EDR ID Number EPA ID Number
------	-------------	--------------------------------

THE WESTIN RESORT (Continued)

1019914107

Facility NAICS Code:	Not reported
Tribal Land Code:	Not reported
Enforcement Action ID:	VI-200085044
FRS ID:	110038107189
Action Name:	Westin St. John Hotel Co. Notice of Noncompliance Issued
Facility Name:	THE WESTIN RESORT
Facility Address:	PARCEL NO 300A EST CHOCOLATE HOLE ST. JOHN, VI 00830
Enforcement Action Type:	Notice of Noncompliance Issued
Facility County:	Not reported
Program System Acronym:	NPDES
Enforcement Action Forum Desc:	Administrative - Informal
EA Type Code:	NONC
Facility SIC Code:	7011
Federal Facility ID:	Not reported
Latitude in Decimal Degrees:	18.322944
Longitude in Decimal Degrees:	-64.784
Permit Type Desc:	NPDES Individual Permit
Program System Acronym:	VI0040151
Facility NAICS Code:	Not reported
Tribal Land Code:	Not reported
Enforcement Action ID:	VI-200085043
FRS ID:	110038107189
Action Name:	Westin St. John Hotel Co. Letter To Regulated Entity
Facility Name:	THE WESTIN RESORT
Facility Address:	PARCEL NO 300A EST CHOCOLATE HOLE ST. JOHN, VI 00830
Enforcement Action Type:	Letter to Regulated Entity
Facility County:	Not reported
Program System Acronym:	NPDES
Enforcement Action Forum Desc:	Administrative - Informal
EA Type Code:	LRE
Facility SIC Code:	7011
Federal Facility ID:	Not reported
Latitude in Decimal Degrees:	18.322944
Longitude in Decimal Degrees:	-64.784
Permit Type Desc:	NPDES Individual Permit
Program System Acronym:	VI0040151
Facility NAICS Code:	Not reported
Tribal Land Code:	Not reported

**VI DEPT EDUCATION - JULIUS SPRAUVE SCH
PARCEL OF ENIGHED
ST JOHN, VI 00830**

RCRA NonGen / NLR

**1010788172
VIN008018715**

RCRA Listings:	
Date Form Received by Agency:	20080401
Handler Name:	VI DEPT EDUCATION - JULIUS SPRAUVE SCH
Handler Address:	PARCEL OF ENIGHED
Handler City,State,Zip:	ST JOHN, VI 00830
EPA ID:	VIN008018715
Contact Name:	Not reported
Contact Address:	Not reported
Contact City,State,Zip:	VI
Contact Telephone:	Not reported

ZIP CODE FINDINGS

Site	Database(s)	EDR ID Number EPA ID Number
VI DEPT EDUCATION - JULIUS SPRAUVE SCH (Continued)		1010788172
Contact Fax:		Not reported
Contact Email:		Not reported
Contact Title:		Not reported
EPA Region:		02
Land Type:		Not reported
Federal Waste Generator Description:		Not reported
Non-Notifier:		Not reported
Biennial Report Cycle:		Not reported
Accessibility:		Not reported
Active Site Indicator:		Not reported
State District Owner:		Not reported
State District:		Not reported
Mailing Address:		Not reported
Mailing City,State,Zip:		VI
Owner Name:	Not reported	
Owner Type:		Not reported
Operator Name:	Not reported	
Operator Type:		Not reported
Short-Term Generator Activity:		No
Importer Activity:		No
Mixed Waste Generator:		No
Transporter Activity:		No
Transfer Facility Activity:		No
Recycler Activity with Storage:		No
Small Quantity On-Site Burner Exemption:		No
Smelting Melting and Refining Furnace Exemption:		No
Underground Injection Control:		No
Off-Site Waste Receipt:		No
Universal Waste Indicator:		No
Universal Waste Destination Facility:		No
Federal Universal Waste:		No
Active Site Fed-Reg Treatment Storage and Disposal Facility:		Not reported
Active Site Converter Treatment storage and Disposal Facility:		Not reported
Active Site State-Reg Treatment Storage and Disposal Facility:		Not reported
Active Site State-Reg Handler:		---
Federal Facility Indicator:		Not reported
Hazardous Secondary Material Indicator:		NN
Sub-Part K Indicator:		Not reported
Commercial TSD Indicator:		No
Treatment Storage and Disposal Type:		Not reported
2018 GPRA Permit Baseline:		Not on the Baseline
2018 GPRA Renewals Baseline:		Not on the Baseline
Permit Renewals Workload Universe:		Not reported
Permit Workload Universe:		Not reported
Permit Progress Universe:		Not reported
Post-Closure Workload Universe:		Not reported
Closure Workload Universe:		Not reported
202 GPRA Corrective Action Baseline:		No
Corrective Action Workload Universe:		No
Subject to Corrective Action Universe:		No
Non-TSDFs Where RCRA CA has Been Imposed Universe:		No
TSDFs Potentially Subject to CA Under 3004 (u)/(v) Universe:		No
TSDFs Only Subject to CA under Discretionary Auth Universe:		No
Corrective Action Priority Ranking:		No NCAPS ranking
Environmental Control Indicator:		No
Institutional Control Indicator:		No
Human Exposure Controls Indicator:		N/A

ZIP CODE FINDINGS

Site	Database(s)	EDR ID Number EPA ID Number
------	-------------	--------------------------------

VI DEPT EDUCATION - JULIUS SPRAUVE SCH (Continued)

1010788172

Groundwater Controls Indicator:	N/A
Operating TSDF Universe:	Not reported
Full Enforcement Universe:	Not reported
Significant Non-Complier Universe:	No
Unaddressed Significant Non-Complier Universe:	No
Addressed Significant Non-Complier Universe:	No
Significant Non-Complier With a Compliance Schedule Universe:	No
Financial Assurance Required:	Not reported
Handler Date of Last Change:	20080401
Recognized Trader-Importer:	No
Recognized Trader-Exporter:	No
Importer of Spent Lead Acid Batteries:	No
Exporter of Spent Lead Acid Batteries:	No
Recycler Activity Without Storage:	Not reported
Manifest Broker:	Not reported
Sub-Part P Indicator:	No

Historic Generators:

Receive Date:	20080401
Handler Name:	VI DEPT EDUCATION - JULIUS SPRAUVE SCH
Federal Waste Generator Description:	Not reported
State District Owner:	Not reported
Large Quantity Handler of Universal Waste:	No
Recognized Trader Importer:	No
Recognized Trader Exporter:	No
Spent Lead Acid Battery Importer:	No
Spent Lead Acid Battery Exporter:	No
Current Record:	Yes
Non Storage Recycler Activity:	Not reported
Electronic Manifest Broker:	Not reported

Receive Date:	20080331
Handler Name:	VI DEPT EDUCATION - JULIUS SPRAUVE SCH
Federal Waste Generator Description:	Not a generator, verified
State District Owner:	Not reported
Large Quantity Handler of Universal Waste:	No
Recognized Trader Importer:	No
Recognized Trader Exporter:	No
Spent Lead Acid Battery Importer:	No
Spent Lead Acid Battery Exporter:	No
Current Record:	No
Non Storage Recycler Activity:	Not reported
Electronic Manifest Broker:	Not reported

List of NAICS Codes and Descriptions:

NAICS Codes:	No NAICS Codes Found
--------------	----------------------

Facility Has Received Notices of Violations:

Violations:	No Violations Found
-------------	---------------------

Evaluation Action Summary:

Evaluations:	No Evaluations Found
--------------	----------------------

ZIP CODE FINDINGS

Site	Database(s)	EDR ID Number EPA ID Number
------	-------------	--------------------------------

**VI DEPT EDUCATION - JULIUS SPRAUVE SCH
PARCEL OF ENIGHED
ST JOHN, VI 00830**

**FINDS 1011408685
ECHO N/A**

FINDS:
Registry ID: 110035434027

[Click Here for FRS Facility Detail Report:](#)

Environmental Interest/Information System:

RCRAInfo is a national information system that supports the Resource Conservation and Recovery Act (RCRA) program through the tracking of events and activities related to facilities that generate, transport, and treat, store, or dispose of hazardous waste. RCRAInfo allows RCRA program staff to track the notification, permit, compliance, and corrective action activities required under RCRA.

The FINDS: database may contain additional details for this site. Please contact your EDR Account Executive for more information

ECHO:
Envid: 1011408685
Registry ID: 110035434027
DFR URL: <http://echo.epa.gov/detailed-facility-report?fid=110035434027>
Name: VI DEPT EDUCATION - JULIUS SPRAUVE SCH
Address: PARCEL OF ENIGHED
City,State,Zip: ST JOHN, VI 00830

**VIRGIN DEVELOPERS LLC
PARCEL 5-0 ESTATE PASTORY, NO. 5 CRUZ BAY QUARTERS
ST. JOHN, VI 00830**

**ECHO 1024123412
N/A**

ECHO:
Envid: 1024123412
Registry ID: 110070215277
DFR URL: <http://echo.epa.gov/detailed-facility-report?fid=110070215277>
Name: VIRGIN DEVELOPERS LLC
Address: PARCEL 5-0 ESTATE PASTORY, NO. 5 CRUZ BAY QUARTERS
City,State,Zip: ST. JOHN, VI 00830

**VIRGIN DEVELOPERS LLC
PARCEL 5-0 ESTATE PASTORY, NO. 5 CRUZ BAY QUARTERS
ST. JOHN, VI 00830**

**FINDS 1024220189
N/A**

FINDS:
Registry ID: 110070215277

[Click Here for FRS Facility Detail Report:](#)

Environmental Interest/Information System:

US National Pollutant Discharge Elimination System (NPDES) module of the Compliance Information System (ICIS) tracks surface water permits issued under the Clean Water Act. Under NPDES, all facilities that discharge pollutants from any point source into waters of the United States are required to obtain a permit. The permit will likely contain limits on what can be discharged, impose monitoring and reporting requirements, and include other provisions to ensure that the discharge does not adversely affect water quality.

ZIP CODE FINDINGS

Site	Database(s)	EDR ID Number EPA ID Number
------	-------------	--------------------------------

VIRGIN DEVELOPERS LLC (Continued)

1024220189

The FINDS: database may contain additional details for this site.
Please contact your EDR Account Executive for more information

**CARAVAN AUTOMOTIVE SERVICES - BARPAT INC
1404 PINE PEACE
ST JOHN, VI 00830**

**RCRA-VSQG 1014962286
VIR000001917**

RCRA Listings:

Date Form Received by Agency:	20120612
Handler Name:	CARAVAN AUTOMOTIVE SERVICES - BARPAT INC
Handler Address:	1404 PINE PEACE
Handler City,State,Zip:	ST JOHN, VI 00830
EPA ID:	VIR000001917
Contact Name:	PATRICIA L NOLAN
Contact Address:	PINE PEACE
Contact City,State,Zip:	ST JOHN, VI 00830
Contact Telephone:	340-779-4800
Contact Fax:	340-779-4830
Contact Email:	CAS_INC@LIVE.COM
Contact Title:	PRESIDENT
EPA Region:	02
Land Type:	Private
Federal Waste Generator Description:	Conditionally Exempt Small Quantity Generator
Non-Notifier:	Not reported
Biennial Report Cycle:	Not reported
Accessibility:	Not reported
Active Site Indicator:	Handler Activities
State District Owner:	Not reported
State District:	Not reported
Mailing Address:	PINE PEACE
Mailing City,State,Zip:	ST JOHN, VI 00830
Owner Name:	PATRICIA NOLAN
Owner Type:	Private
Operator Name:	PATRICIA NOLAN
Operator Type:	Private
Short-Term Generator Activity:	No
Importer Activity:	No
Mixed Waste Generator:	No
Transporter Activity:	No
Transfer Facility Activity:	No
Recycler Activity with Storage:	No
Small Quantity On-Site Burner Exemption:	No
Smelting Melting and Refining Furnace Exemption:	No
Underground Injection Control:	No
Off-Site Waste Receipt:	No
Universal Waste Indicator:	No
Universal Waste Destination Facility:	No
Federal Universal Waste:	No
Active Site Fed-Reg Treatment Storage and Disposal Facility:	Not reported
Active Site Converter Treatment storage and Disposal Facility:	Not reported
Active Site State-Reg Treatment Storage and Disposal Facility:	Not reported
Active Site State-Reg Handler:	---
Federal Facility Indicator:	Not reported
Hazardous Secondary Material Indicator:	N
Sub-Part K Indicator:	Not reported
Commercial TSD Indicator:	No
Treatment Storage and Disposal Type:	Not reported
2018 GPRA Permit Baseline:	Not on the Baseline

ZIP CODE FINDINGS

Site	Database(s)	EDR ID Number EPA ID Number
------	-------------	--------------------------------

CARAVAN AUTOMOTIVE SERVICES - BARPAT INC (Continued)

1014962286

2018 GPRA Renewals Baseline:	Not on the Baseline
Permit Renewals Workload Universe:	Not reported
Permit Workload Universe:	Not reported
Permit Progress Universe:	Not reported
Post-Closure Workload Universe:	Not reported
Closure Workload Universe:	Not reported
202 GPRA Corrective Action Baseline:	No
Corrective Action Workload Universe:	No
Subject to Corrective Action Universe:	No
Non-TSDFs Where RCRA CA has Been Imposed Universe:	No
TSDFs Potentially Subject to CA Under 3004 (u)/(v) Universe:	No
TSDFs Only Subject to CA under Discretionary Auth Universe:	No
Corrective Action Priority Ranking:	No NCAPS ranking
Environmental Control Indicator:	No
Institutional Control Indicator:	No
Human Exposure Controls Indicator:	N/A
Groundwater Controls Indicator:	N/A
Operating TSDF Universe:	Not reported
Full Enforcement Universe:	Not reported
Significant Non-Complier Universe:	No
Unaddressed Significant Non-Complier Universe:	No
Addressed Significant Non-Complier Universe:	No
Significant Non-Complier With a Compliance Schedule Universe:	No
Financial Assurance Required:	Not reported
Handler Date of Last Change:	20150414
Recognized Trader-Importer:	No
Recognized Trader-Exporter:	No
Importer of Spent Lead Acid Batteries:	No
Exporter of Spent Lead Acid Batteries:	No
Recycler Activity Without Storage:	No
Manifest Broker:	No
Sub-Part P Indicator:	No

Hazardous Waste Summary:

Waste Code:	D002
Waste Description:	CORROSIVE WASTE
Waste Code:	D008
Waste Description:	LEAD

Handler - Owner Operator:

Owner/Operator Indicator:	Owner
Owner/Operator Name: PATRICIA NOLAN	
Legal Status:	Private
Date Became Current:	20101231
Date Ended Current:	Not reported
Owner/Operator Address:	Not reported
Owner/Operator City,State,Zip:	Not reported
Owner/Operator Telephone:	Not reported
Owner/Operator Telephone Ext:	Not reported
Owner/Operator Fax:	Not reported
Owner/Operator Email:	Not reported
Owner/Operator Indicator:	Operator
Owner/Operator Name: PATRICIA NOLAN	

ZIP CODE FINDINGS

Site	Database(s)	EDR ID Number	EPA ID Number
------	-------------	---------------	---------------

CARAVAN AUTOMOTIVE SERVICES - BARPAT INC (Continued)

1014962286

Legal Status:	Private
Date Became Current:	20101231
Date Ended Current:	Not reported
Owner/Operator Address:	Not reported
Owner/Operator City,State,Zip:	Not reported
Owner/Operator Telephone:	Not reported
Owner/Operator Telephone Ext:	Not reported
Owner/Operator Fax:	Not reported
Owner/Operator Email:	Not reported

Historic Generators:

Receive Date:	20120612
Handler Name:	CARAVAN AUTOMOTIVE SERVICES - BARPAT INC
Federal Waste Generator Description:	Conditionally Exempt Small Quantity Generator
State District Owner:	Not reported
Large Quantity Handler of Universal Waste:	No
Recognized Trader Importer:	No
Recognized Trader Exporter:	No
Spent Lead Acid Battery Importer:	No
Spent Lead Acid Battery Exporter:	No
Current Record:	Yes
Non Storage Recycler Activity:	Not reported
Electronic Manifest Broker:	Not reported

List of NAICS Codes and Descriptions:

NAICS Code:	44132
NAICS Description:	TIRE DEALERS
NAICS Code:	811111
NAICS Description:	GENERAL AUTOMOTIVE REPAIR

Facility Has Received Notices of Violations:

Violations:	No Violations Found
-------------	---------------------

Evaluation Action Summary:

Evaluations:	No Evaluations Found
--------------	----------------------

**CARAVAN AUTOMOTIVE SERVICES - BARPAT INC
1404 PINE PEACE
ST JOHN, VI 00830**

**FINDS 1016001312
ECHO N/A**

FINDS:

Registry ID:	110046248556
--------------	--------------

Click Here for FRS Facility Detail Report:

Environmental Interest/Information System:

RCRAInfo is a national information system that supports the Resource Conservation and Recovery Act (RCRA) program through the tracking of events and activities related to facilities that generate, transport, and treat, store, or dispose of hazardous waste. RCRAInfo allows RCRA program staff to track the notification, permit, compliance, and corrective action activities required under RCRA.

ZIP CODE FINDINGS

Site	Database(s)	EDR ID Number EPA ID Number
------	-------------	--------------------------------

CARAVAN AUTOMOTIVE SERVICES - BARPAT INC (Continued)

1016001312

The FINDS: database may contain additional details for this site.
Please contact your EDR Account Executive for more information

ECHO:

Envid:	1016001312
Registry ID:	110046248556
DFR URL:	http://echo.epa.gov/detailed-facility-report?fid=110046248556
Name:	CARAVAN AUTOMOTIVE SERVICES - BARPAT INC
Address:	1404 PINE PEACE
City,State,Zip:	ST JOHN, VI 00830

**DIAGEO USVI INC RUM BARREL WAREHOUSE
PLOT #25 ESATE DIAMOND
PRINCE QUARTER, VI 00830**

**RCRA-SQG 1014402076
VIR000001586**

RCRA Listings:

Date Form Received by Agency:	20101108
Handler Name:	DIAGEO USVI INC RUM BARREL WAREHOUSE
Handler Address:	PLOT #25 ESATE DIAMOND
Handler City,State,Zip:	PRINCE QUARTER, VI 00830
EPA ID:	VIR000001586
Contact Name:	DAVID J WATTERSON
Contact Address:	RR1 BOX 9400
Contact City,State,Zip:	ST CROIX, VI 00850
Contact Telephone:	340-514-2154
Contact Fax:	340-713-8558
Contact Email:	DAVID.WATTERSON@DIAGEO.COM
Contact Title:	RISK MANAGER
EPA Region:	02
Land Type:	Private
Federal Waste Generator Description:	Small Quantity Generator
Non-Notifier:	Not reported
Biennial Report Cycle:	Not reported
Accessibility:	Not reported
Active Site Indicator:	Handler Activities
State District Owner:	Not reported
State District:	Not reported
Mailing Address:	RR1 BOX 9400
Mailing City,State,Zip:	ST CROIX, VI 00850
Owner Name:	DIAGEO USVI INC
Owner Type:	Private
Operator Name:	DIAGEO USVI INC
Operator Type:	Private
Short-Term Generator Activity:	No
Importer Activity:	No
Mixed Waste Generator:	No
Transporter Activity:	No
Transfer Facility Activity:	No
Recycler Activity with Storage:	No
Small Quantity On-Site Burner Exemption:	No
Smelting Melting and Refining Furnace Exemption:	No
Underground Injection Control:	No
Off-Site Waste Receipt:	No
Universal Waste Indicator:	No
Universal Waste Destination Facility:	No
Federal Universal Waste:	No
Active Site Fed-Reg Treatment Storage and Disposal Facility:	Not reported

ZIP CODE FINDINGS

Site	Database(s)	EDR ID Number EPA ID Number
------	-------------	--------------------------------

DIAGEO USVI INC RUM BARREL WAREHOUSE (Continued)

1014402076

Active Site Converter Treatment storage and Disposal Facility:	Not reported
Active Site State-Reg Treatment Storage and Disposal Facility:	Not reported
Active Site State-Reg Handler:	---
Federal Facility Indicator:	Not reported
Hazardous Secondary Material Indicator:	N
Sub-Part K Indicator:	Not reported
Commercial TSD Indicator:	No
Treatment Storage and Disposal Type:	Not reported
2018 GPRA Permit Baseline:	Not on the Baseline
2018 GPRA Renewals Baseline:	Not on the Baseline
Permit Renewals Workload Universe:	Not reported
Permit Workload Universe:	Not reported
Permit Progress Universe:	Not reported
Post-Closure Workload Universe:	Not reported
Closure Workload Universe:	Not reported
202 GPRA Corrective Action Baseline:	No
Corrective Action Workload Universe:	No
Subject to Corrective Action Universe:	No
Non-TSDs Where RCRA CA has Been Imposed Universe:	No
TSDs Potentially Subject to CA Under 3004 (u)/(v) Universe:	No
TSDs Only Subject to CA under Discretionary Auth Universe:	No
Corrective Action Priority Ranking:	No NCAPS ranking
Environmental Control Indicator:	No
Institutional Control Indicator:	No
Human Exposure Controls Indicator:	N/A
Groundwater Controls Indicator:	N/A
Operating TSDF Universe:	Not reported
Full Enforcement Universe:	Not reported
Significant Non-Complier Universe:	No
Unaddressed Significant Non-Complier Universe:	No
Addressed Significant Non-Complier Universe:	No
Significant Non-Complier With a Compliance Schedule Universe:	No
Financial Assurance Required:	Not reported
Handler Date of Last Change:	20150414
Recognized Trader-Importer:	No
Recognized Trader-Exporter:	No
Importer of Spent Lead Acid Batteries:	No
Exporter of Spent Lead Acid Batteries:	No
Recycler Activity Without Storage:	No
Manifest Broker:	No
Sub-Part P Indicator:	No

Hazardous Waste Summary:

Waste Code:	F003
Waste Description:	THE FOLLOWING SPENT NONHALOGENATED SOLVENTS: XYLENE, ACETONE, ETHYL ACETATE, ETHYL BENZENE, ETHYL ETHER, METHYL ISOBUTYL KETONE, N-BUTYL ALCOHOL, CYCLOHEXANONE, AND METHANOL; ALL SPENT SOLVENT MIXTURES/BLENDS CONTAINING, BEFORE USE, ONLY THE ABOVE SPENT NONHALOGENATED SOLVENTS; AND ALL SPENT SOLVENT MIXTURES/BLENDS CONTAINING, BEFORE USE, ONE OR MORE OF THE ABOVE NONHALOGENATED SOLVENTS, AND A TOTAL OF TEN PERCENT OR MORE (BY VOLUME) OF ONE OR MORE OF THOSE SOLVENTS LISTED IN F001, F002, F004, AND F005; AND STILL BOTTOMS FROM THE RECOVERY OF THESE SPENT SOLVENTS AND SPENT SOLVENT MIXTURES.

Waste Code:	F005
-------------	------

ZIP CODE FINDINGS

<u>Site</u>	<u>Database(s)</u>	<u>EDR ID Number</u> <u>EPA ID Number</u>
-------------	--------------------	--

DIAGEO USVI INC RUM BARREL WAREHOUSE (Continued)

1014402076

Waste Description: THE FOLLOWING SPENT NONHALOGENATED SOLVENTS: TOLUENE, METHYL ETHYL KETONE, CARBON DISULFIDE, ISOBUTANOL, PYRIDINE, BENZENE, 2-ETHOXYETHANOL, AND 2-NITROPROPANE; ALL SPENT SOLVENT MIXTURES/BLENDS CONTAINING, BEFORE USE, A TOTAL OF TEN PERCENT OR MORE (BY VOLUME) OF ONE OR MORE OF THE ABOVE NONHALOGENATED SOLVENTS OR THOSE SOLVENTS LISTED IN F001, F002, OR F004; AND STILL BOTTOMS FROM THE RECOVERY OF THESE SPENT SOLVENTS AND SPENT SOLVENT MIXTURES.

Handler - Owner Operator:

Owner/Operator Indicator:	Owner
Owner/Operator Name: DIAGEO USVI INC	
Legal Status:	Private
Date Became Current:	20090519
Date Ended Current:	Not reported
Owner/Operator Address:	RR1 BOX 9400
Owner/Operator City,State,Zip:	ST CROXI, VI 00850
Owner/Operator Telephone:	340-713-8520
Owner/Operator Telephone Ext:	Not reported
Owner/Operator Fax:	Not reported
Owner/Operator Email:	Not reported

Owner/Operator Indicator:	Operator
Owner/Operator Name: DIAGEO USVI INC	
Legal Status:	Private
Date Became Current:	20090519
Date Ended Current:	Not reported
Owner/Operator Address:	Not reported
Owner/Operator City,State,Zip:	Not reported
Owner/Operator Telephone:	Not reported
Owner/Operator Telephone Ext:	Not reported
Owner/Operator Fax:	Not reported
Owner/Operator Email:	Not reported

Historic Generators:

Receive Date:	20101108
Handler Name:	DIAGEO USVI INC RUM BARREL WAREHOUSE
Federal Waste Generator Description:	Small Quantity Generator
State District Owner:	Not reported
Large Quantity Handler of Universal Waste:	No
Recognized Trader Importer:	No
Recognized Trader Exporter:	No
Spent Lead Acid Battery Importer:	No
Spent Lead Acid Battery Exporter:	No
Current Record:	Yes
Non Storage Recycler Activity:	Not reported
Electronic Manifest Broker:	Not reported

List of NAICS Codes and Descriptions:

NAICS Code:	49311
NAICS Description:	GENERAL WAREHOUSING AND STORAGE

Facility Has Received Notices of Violation:

Found Violation:	No
Agency Which Determined Violation:	Not reported
Violation Short Description:	Not reported

ZIP CODE FINDINGS

Site	Database(s)	EDR ID Number EPA ID Number
------	-------------	--------------------------------

DIAGEO USVI INC RUM BARREL WAREHOUSE (Continued)

1014402076

Date Violation was Determined:	Not reported
Actual Return to Compliance Date:	Not reported
Return to Compliance Qualifier:	Not reported
Violation Responsible Agency:	Not reported
Scheduled Compliance Date:	Not reported
Enforcement Identifier:	Not reported
Date of Enforcement Action:	Not reported
Enforcement Responsible Agency:	Not reported
Enforcement Docket Number:	Not reported
Enforcement Attorney:	Not reported
Corrective Action Component:	Not reported
Appeal Initiated Date:	Not reported
Appeal Resolution Date:	Not reported
Disposition Status Date:	Not reported
Disposition Status:	Not reported
Disposition Status Description:	Not reported
Consent/Final Order Sequence Number:	Not reported
Consent/Final Order Respondent Name:	Not reported
Consent/Final Order Lead Agency:	Not reported
Enforcement Type:	Not reported
Enforcement Responsible Person:	Not reported
Enforcement Responsible Sub-Organization:	Not reported
SEP Sequence Number:	Not reported
SEP Expenditure Amount:	Not reported
SEP Scheduled Completion Date:	Not reported
SEP Actual Date:	Not reported
SEP Defaulted Date:	Not reported
SEP Type:	Not reported
SEP Type Description:	Not reported
Proposed Amount:	Not reported
Final Monetary Amount:	Not reported
Paid Amount:	Not reported
Final Count:	Not reported
Final Amount:	Not reported
Evaluation Action Summary:	
Evaluation Date:	20121101
Evaluation Responsible Agency:	EPA
Found Violation:	No
Evaluation Type Description:	COMPLIANCE EVALUATION INSPECTION ON-SITE
Evaluation Responsible Person Identifier:	R2JAS
Evaluation Responsible Sub-Organization:	CEPD
Actual Return to Compliance Date:	Not reported
Scheduled Compliance Date:	Not reported
Date of Request:	Not reported
Date Response Received:	Not reported
Request Agency:	Not reported
Former Citation:	Not reported

ZIP CODE FINDINGS

Site	Database(s)	EDR ID Number EPA ID Number
------	-------------	--------------------------------

**CENTERLINE CONCRETE
17A REMAINDER ESTATE ADRIAN
ST JOHN, VI 00830**

**FINDS 1024368147
N/A**

FINDS:
Registry ID: 110070269867

[Click Here for FRS Facility Detail Report:](#)

Environmental Interest/Information System:
OSHA ESTABLISHMENT

The FINDS: database may contain additional details for this site.
Please contact your EDR Account Executive for more information

**CORY NEWBLOM
1 REMAINDER LOVANGO CAY
ST. JOHN, VI 00830**

**FINDS 1012296833
ECHO N/A**

FINDS:
Registry ID: 110040082157

[Click Here for FRS Facility Detail Report:](#)

Environmental Interest/Information System:
US National Pollutant Discharge Elimination System (NPDES) module of the Compliance Information System (ICIS) tracks surface water permits issued under the Clean Water Act. Under NPDES, all facilities that discharge pollutants from any point source into waters of the United States are required to obtain a permit. The permit will likely contain limits on what can be discharged, impose monitoring and reporting requirements, and include other provisions to ensure that the discharge does not adversely affect water quality.

The FINDS: database may contain additional details for this site.
Please contact your EDR Account Executive for more information

ECHO:
Envid: 1012296833
Registry ID: 110040082157
DFR URL: <http://echo.epa.gov/detailed-facility-report?fid=110040082157>
Name: CORY NEWBLOM
Address: 1 REMAINDER LOVANGO CAY
City,State,Zip: ST. JOHN, VI 00830

**JOSEPH JOHN MARKUS TRUST
REMAINDER PARCEL 1, LOVANGO CAY
ST JOHN, VI 00830**

**FINDS 1014910598
ECHO N/A**

FINDS:
Registry ID: 110043749307

[Click Here for FRS Facility Detail Report:](#)

Environmental Interest/Information System:
US National Pollutant Discharge Elimination System (NPDES) module of the Compliance Information System (ICIS) tracks surface water permits issued under the Clean Water Act. Under NPDES, all facilities that discharge pollutants from any point source into waters of the United States are required to obtain a permit. The permit will likely contain limits on what can be discharged, impose monitoring and reporting

ZIP CODE FINDINGS

Site	Database(s)	EDR ID Number EPA ID Number
------	-------------	--------------------------------

JOSEPH JOHN MARKUS TRUST (Continued)

1014910598

requirements, and include other provisions to ensure that the discharge does not adversely affect water quality.

The FINDS: database may contain additional details for this site. Please contact your EDR Account Executive for more information

ECHO:

Envid:	1014910598
Registry ID:	110043749307
DFR URL:	http://echo.epa.gov/detailed-facility-report?fid=110043749307
Name:	JOSEPH JOHN MARKUS TRUST
Address:	REMAINDER PARCEL 1, LOVANGO CAY
City,State,Zip:	ST JOHN, VI 00830

**VI BOARD OF ELECTIONS - ST JOHN
REMAINDER OF CONTANT & ENIGHED
ST JOHN, VI 00830**

**RCRA NonGen / NLR 1010788167
VIN008018665**

RCRA Listings:

Date Form Received by Agency:	20080401	
Handler Name:	VI BOARD OF ELECTIONS - ST JOHN	
Handler Address:	REMAINDER OF CONTANT & ENIGHED	
Handler City,State,Zip:	ST JOHN, VI 00830	
EPA ID:	VIN008018665	
Contact Name:	Not reported	
Contact Address:	Not reported	
Contact City,State,Zip:	VI	
Contact Telephone:	Not reported	
Contact Fax:	Not reported	
Contact Email:	Not reported	
Contact Title:	Not reported	
EPA Region:	02	
Land Type:	Not reported	
Federal Waste Generator Description:	Not reported	
Non-Notifier:	Not reported	
Biennial Report Cycle:	Not reported	
Accessibility:	Not reported	
Active Site Indicator:	Not reported	
State District Owner:	Not reported	
State District:	Not reported	
Mailing Address:	Not reported	
Mailing City,State,Zip:	VI	
Owner Name:	Not reported	
Owner Type:	Not reported	
Operator Name:	Not reported	
Operator Type:	Not reported	
Short-Term Generator Activity:	No	
Importer Activity:	No	
Mixed Waste Generator:	No	
Transporter Activity:	No	
Transfer Facility Activity:	No	
Recycler Activity with Storage:	No	
Small Quantity On-Site Burner Exemption:	No	
Smelting Melting and Refining Furnace Exemption:	No	
Underground Injection Control:	No	
Off-Site Waste Receipt:	No	
Universal Waste Indicator:	No	
Universal Waste Destination Facility:	No	

ZIP CODE FINDINGS

Site	Database(s)	EDR ID Number EPA ID Number
------	-------------	--------------------------------

VI BOARD OF ELECTIONS - ST JOHN (Continued)

1010788167

Federal Universal Waste:	No
Active Site Fed-Reg Treatment Storage and Disposal Facility:	Not reported
Active Site Converter Treatment storage and Disposal Facility:	Not reported
Active Site State-Reg Treatment Storage and Disposal Facility:	Not reported
Active Site State-Reg Handler:	---
Federal Facility Indicator:	Not reported
Hazardous Secondary Material Indicator:	NN
Sub-Part K Indicator:	Not reported
Commercial TSD Indicator:	No
Treatment Storage and Disposal Type:	Not reported
2018 GPRA Permit Baseline:	Not on the Baseline
2018 GPRA Renewals Baseline:	Not on the Baseline
Permit Renewals Workload Universe:	Not reported
Permit Workload Universe:	Not reported
Permit Progress Universe:	Not reported
Post-Closure Workload Universe:	Not reported
Closure Workload Universe:	Not reported
202 GPRA Corrective Action Baseline:	No
Corrective Action Workload Universe:	No
Subject to Corrective Action Universe:	No
Non-TSDFs Where RCRA CA has Been Imposed Universe:	No
TSDFs Potentially Subject to CA Under 3004 (u)/(v) Universe:	No
TSDFs Only Subject to CA under Discretionary Auth Universe:	No
Corrective Action Priority Ranking:	No NCAPS ranking
Environmental Control Indicator:	No
Institutional Control Indicator:	No
Human Exposure Controls Indicator:	N/A
Groundwater Controls Indicator:	N/A
Operating TSDF Universe:	Not reported
Full Enforcement Universe:	Not reported
Significant Non-Complier Universe:	No
Unaddressed Significant Non-Complier Universe:	No
Addressed Significant Non-Complier Universe:	No
Significant Non-Complier With a Compliance Schedule Universe:	No
Financial Assurance Required:	Not reported
Handler Date of Last Change:	20080401
Recognized Trader-Importer:	No
Recognized Trader-Exporter:	No
Importer of Spent Lead Acid Batteries:	No
Exporter of Spent Lead Acid Batteries:	No
Recycler Activity Without Storage:	Not reported
Manifest Broker:	Not reported
Sub-Part P Indicator:	No

Historic Generators:

Receive Date:	20080401
Handler Name:	VI BOARD OF ELECTIONS - ST JOHN
Federal Waste Generator Description:	Not reported
State District Owner:	Not reported
Large Quantity Handler of Universal Waste:	No
Recognized Trader Importer:	No
Recognized Trader Exporter:	No
Spent Lead Acid Battery Importer:	No
Spent Lead Acid Battery Exporter:	No
Current Record:	Yes
Non Storage Recycler Activity:	Not reported

ZIP CODE FINDINGS

Site	Database(s)	EDR ID Number EPA ID Number
------	-------------	--------------------------------

VI BOARD OF ELECTIONS - ST JOHN (Continued)

1010788167

Electronic Manifest Broker:	Not reported
Receive Date:	20080331
Handler Name:	VI BOARD OF ELECTIONS - ST JOHN
Federal Waste Generator Description:	Not a generator, verified
State District Owner:	Not reported
Large Quantity Handler of Universal Waste:	No
Recognized Trader Importer:	No
Recognized Trader Exporter:	No
Spent Lead Acid Battery Importer:	No
Spent Lead Acid Battery Exporter:	No
Current Record:	No
Non Storage Recycler Activity:	Not reported
Electronic Manifest Broker:	Not reported
List of NAICS Codes and Descriptions:	
NAICS Codes:	No NAICS Codes Found
Facility Has Received Notices of Violations:	
Violations:	No Violations Found
Evaluation Action Summary:	
Evaluations:	No Evaluations Found

**VI BOARD OF ELECTIONS - ST JOHN
REMAINDER OF CONTANT & ENIGHED
ST JOHN, VI 00830**

**FINDS 1011408680
ECHO N/A**

FINDS:
Registry ID: 110035433974

[Click Here for FRS Facility Detail Report:](#)

Environmental Interest/Information System:

RCRAInfo is a national information system that supports the Resource Conservation and Recovery Act (RCRA) program through the tracking of events and activities related to facilities that generate, transport, and treat, store, or dispose of hazardous waste. RCRAInfo allows RCRA program staff to track the notification, permit, compliance, and corrective action activities required under RCRA.

The FINDS: database may contain additional details for this site. Please contact your EDR Account Executive for more information

ECHO:

Envid:	1011408680
Registry ID:	110035433974
DFR URL:	http://echo.epa.gov/detailed-facility-report?fid=110035433974
Name:	VI BOARD OF ELECTIONS - ST JOHN
Address:	REMAINDER OF CONTANT & ENIGHED
City,State,Zip:	ST JOHN, VI 00830

ZIP CODE FINDINGS

Site	Database(s)	EDR ID Number EPA ID Number
------	-------------	--------------------------------

**VI DEPTS HUMAN SERVICES & HOUS PARKS REC
REMAINDER OF CONTANT & ENIGHED
ST JOHN, VI 00830**

**RCRA NonGen / NLR 1010788173
VIN008018723**

RCRA Listings:

Date Form Received by Agency:		20080401
Handler Name:	VI DEPTS HUMAN SERVICES & HOUS PARKS REC	
Handler Address:		REMAINDER OF CONTANT & ENIGHED
Handler City,State,Zip:		ST JOHN, VI 00830
EPA ID:		VIN008018723
Contact Name:		Not reported
Contact Address:		Not reported
Contact City,State,Zip:		VI
Contact Telephone:		Not reported
Contact Fax:		Not reported
Contact Email:		Not reported
Contact Title:		Not reported
EPA Region:		02
Land Type:		Not reported
Federal Waste Generator Description:		Not reported
Non-Notifier:		Not reported
Biennial Report Cycle:		Not reported
Accessibility:		Not reported
Active Site Indicator:		Not reported
State District Owner:		Not reported
State District:		Not reported
Mailing Address:		Not reported
Mailing City,State,Zip:		VI
Owner Name:	Not reported	
Owner Type:		Not reported
Operator Name:	Not reported	
Operator Type:		Not reported
Short-Term Generator Activity:		No
Importer Activity:		No
Mixed Waste Generator:		No
Transporter Activity:		No
Transfer Facility Activity:		No
Recycler Activity with Storage:		No
Small Quantity On-Site Burner Exemption:		No
Smelting Melting and Refining Furnace Exemption:		No
Underground Injection Control:		No
Off-Site Waste Receipt:		No
Universal Waste Indicator:		No
Universal Waste Destination Facility:		No
Federal Universal Waste:		No
Active Site Fed-Reg Treatment Storage and Disposal Facility:		Not reported
Active Site Converter Treatment storage and Disposal Facility:		Not reported
Active Site State-Reg Treatment Storage and Disposal Facility:		Not reported
Active Site State-Reg Handler:		---
Federal Facility Indicator:		Not reported
Hazardous Secondary Material Indicator:		NN
Sub-Part K Indicator:		Not reported
Commercial TSD Indicator:		No
Treatment Storage and Disposal Type:		Not reported
2018 GPRA Permit Baseline:		Not on the Baseline
2018 GPRA Renewals Baseline:		Not on the Baseline
Permit Renewals Workload Universe:		Not reported
Permit Workload Universe:		Not reported
Permit Progress Universe:		Not reported

ZIP CODE FINDINGS

Site	Database(s)	EDR ID Number EPA ID Number
------	-------------	--------------------------------

VI DEPTS HUMAN SERVICES & HOUS PARKS REC (Continued)

1010788173

Post-Closure Workload Universe:	Not reported
Closure Workload Universe:	Not reported
202 GPRA Corrective Action Baseline:	No
Corrective Action Workload Universe:	No
Subject to Corrective Action Universe:	No
Non-TSDFs Where RCRA CA has Been Imposed Universe:	No
TSDFs Potentially Subject to CA Under 3004 (u)/(v) Universe:	No
TSDFs Only Subject to CA under Discretionary Auth Universe:	No
Corrective Action Priority Ranking:	No NCAPS ranking
Environmental Control Indicator:	No
Institutional Control Indicator:	No
Human Exposure Controls Indicator:	N/A
Groundwater Controls Indicator:	N/A
Operating TSDF Universe:	Not reported
Full Enforcement Universe:	Not reported
Significant Non-Complier Universe:	No
Unaddressed Significant Non-Complier Universe:	No
Addressed Significant Non-Complier Universe:	No
Significant Non-Complier With a Compliance Schedule Universe:	No
Financial Assurance Required:	Not reported
Handler Date of Last Change:	20080401
Recognized Trader-Importer:	No
Recognized Trader-Exporter:	No
Importer of Spent Lead Acid Batteries:	No
Exporter of Spent Lead Acid Batteries:	No
Recycler Activity Without Storage:	Not reported
Manifest Broker:	Not reported
Sub-Part P Indicator:	No

Historic Generators:

Receive Date:	20080401
Handler Name:	VI DEPTS HUMAN SERVICES & HOUS PARKS REC
Federal Waste Generator Description:	Not reported
State District Owner:	Not reported
Large Quantity Handler of Universal Waste:	No
Recognized Trader Importer:	No
Recognized Trader Exporter:	No
Spent Lead Acid Battery Importer:	No
Spent Lead Acid Battery Exporter:	No
Current Record:	Yes
Non Storage Recycler Activity:	Not reported
Electronic Manifest Broker:	Not reported

Receive Date:	20080331
Handler Name:	VI DEPTS HUMAN SERVICES & HOUS PARKS REC
Federal Waste Generator Description:	Not a generator, verified
State District Owner:	Not reported
Large Quantity Handler of Universal Waste:	No
Recognized Trader Importer:	No
Recognized Trader Exporter:	No
Spent Lead Acid Battery Importer:	No
Spent Lead Acid Battery Exporter:	No
Current Record:	No
Non Storage Recycler Activity:	Not reported
Electronic Manifest Broker:	Not reported

ZIP CODE FINDINGS

Site	Database(s)	EDR ID Number EPA ID Number
------	-------------	--------------------------------

VI DEPTS HUMAN SERVICES & HOUS PARKS REC (Continued)

1010788173

List of NAICS Codes and Descriptions:
 NAICS Codes: No NAICS Codes Found

Facility Has Received Notices of Violations:
 Violations: No Violations Found

Evaluation Action Summary:
 Evaluations: No Evaluations Found

**VI DEPTS HUMAN SERVICES & HOUS PARKS REC
 REMAINDER OF CONTANT & ENIGHED
 ST JOHN, VI 00830**

**FINDS 1011408686
 ECHO N/A**

FINDS:
 Registry ID: 110035434036

[Click Here for FRS Facility Detail Report:](#)

Environmental Interest/Information System:

RCRAInfo is a national information system that supports the Resource Conservation and Recovery Act (RCRA) program through the tracking of events and activities related to facilities that generate, transport, and treat, store, or dispose of hazardous waste. RCRAInfo allows RCRA program staff to track the notification, permit, compliance, and corrective action activities required under RCRA.

The FINDS: database may contain additional details for this site. Please contact your EDR Account Executive for more information

ECHO:
 Envid: 1011408686
 Registry ID: 110035434036
 DFR URL: <http://echo.epa.gov/detailed-facility-report?fid=110035434036>
 Name: VI DEPTS HUMAN SERVICES & HOUS PARKS REC
 Address: REMAINDER OF CONTANT & ENIGHED
 City,State,Zip: ST JOHN, VI 00830

**VI FIRE SERVICE
 REMAINDER OF CONTANT & ENIGHED
 ST JOHN, VI 00830**

**RCRA NonGen / NLR 1010788170
 VIN008018699**

RCRA Listings:
 Date Form Received by Agency: 20080401
 Handler Name: VI FIRE SERVICE
 Handler Address: REMAINDER OF CONTANT & ENIGHED
 Handler City,State,Zip: ST JOHN, VI 00830
 EPA ID: VIN008018699
 Contact Name: Not reported
 Contact Address: Not reported
 Contact City,State,Zip: VI
 Contact Telephone: Not reported
 Contact Fax: Not reported
 Contact Email: Not reported
 Contact Title: Not reported
 EPA Region: 02

ZIP CODE FINDINGS

Site	Database(s)	EDR ID Number EPA ID Number
VI FIRE SERVICE (Continued)		1010788170
Land Type:	Not reported	
Federal Waste Generator Description:	Not reported	
Non-Notifier:	Not reported	
Biennial Report Cycle:	Not reported	
Accessibility:	Not reported	
Active Site Indicator:	Not reported	
State District Owner:	Not reported	
State District:	Not reported	
Mailing Address:	Not reported	
Mailing City, State, Zip:	VI	
Owner Name:	Not reported	
Owner Type:	Not reported	
Operator Name:	Not reported	
Operator Type:	Not reported	
Short-Term Generator Activity:	No	
Importer Activity:	No	
Mixed Waste Generator:	No	
Transporter Activity:	No	
Transfer Facility Activity:	No	
Recycler Activity with Storage:	No	
Small Quantity On-Site Burner Exemption:	No	
Smelting Melting and Refining Furnace Exemption:	No	
Underground Injection Control:	No	
Off-Site Waste Receipt:	No	
Universal Waste Indicator:	No	
Universal Waste Destination Facility:	No	
Federal Universal Waste:	No	
Active Site Fed-Reg Treatment Storage and Disposal Facility:	Not reported	
Active Site Converter Treatment storage and Disposal Facility:	Not reported	
Active Site State-Reg Treatment Storage and Disposal Facility:	Not reported	
Active Site State-Reg Handler:	---	
Federal Facility Indicator:	Not reported	
Hazardous Secondary Material Indicator:	NN	
Sub-Part K Indicator:	Not reported	
Commercial TSD Indicator:	No	
Treatment Storage and Disposal Type:	Not reported	
2018 GPRA Permit Baseline:	Not on the Baseline	
2018 GPRA Renewals Baseline:	Not on the Baseline	
Permit Renewals Workload Universe:	Not reported	
Permit Workload Universe:	Not reported	
Permit Progress Universe:	Not reported	
Post-Closure Workload Universe:	Not reported	
Closure Workload Universe:	Not reported	
202 GPRA Corrective Action Baseline:	No	
Corrective Action Workload Universe:	No	
Subject to Corrective Action Universe:	No	
Non-TSDFs Where RCRA CA has Been Imposed Universe:	No	
TSDFs Potentially Subject to CA Under 3004 (u)/(v) Universe:	No	
TSDFs Only Subject to CA under Discretionary Auth Universe:	No	
Corrective Action Priority Ranking:	No NCAPS ranking	
Environmental Control Indicator:	No	
Institutional Control Indicator:	No	
Human Exposure Controls Indicator:	N/A	
Groundwater Controls Indicator:	N/A	
Operating TSDF Universe:	Not reported	
Full Enforcement Universe:	Not reported	
Significant Non-Complier Universe:	No	

ZIP CODE FINDINGS

Site	Database(s)	EDR ID Number EPA ID Number
------	-------------	--------------------------------

VI FIRE SERVICE (Continued)

1010788170

Unaddressed Significant Non-Complier Universe:	No
Addressed Significant Non-Complier Universe:	No
Significant Non-Complier With a Compliance Schedule Universe:	No
Financial Assurance Required:	Not reported
Handler Date of Last Change:	20080401
Recognized Trader-Importer:	No
Recognized Trader-Exporter:	No
Importer of Spent Lead Acid Batteries:	No
Exporter of Spent Lead Acid Batteries:	No
Recycler Activity Without Storage:	Not reported
Manifest Broker:	Not reported
Sub-Part P Indicator:	No

Historic Generators:

Receive Date:	20080401
Handler Name:	VI FIRE SERVICE
Federal Waste Generator Description:	Not reported
State District Owner:	Not reported
Large Quantity Handler of Universal Waste:	No
Recognized Trader Importer:	No
Recognized Trader Exporter:	No
Spent Lead Acid Battery Importer:	No
Spent Lead Acid Battery Exporter:	No
Current Record:	Yes
Non Storage Recycler Activity:	Not reported
Electronic Manifest Broker:	Not reported

Receive Date:	20080331
Handler Name:	VI FIRE SERVICE
Federal Waste Generator Description:	Not a generator, verified
State District Owner:	Not reported
Large Quantity Handler of Universal Waste:	No
Recognized Trader Importer:	No
Recognized Trader Exporter:	No
Spent Lead Acid Battery Importer:	No
Spent Lead Acid Battery Exporter:	No
Current Record:	No
Non Storage Recycler Activity:	Not reported
Electronic Manifest Broker:	Not reported

List of NAICS Codes and Descriptions:

NAICS Codes:	No NAICS Codes Found
--------------	----------------------

Facility Has Received Notices of Violations:

Violations:	No Violations Found
-------------	---------------------

Evaluation Action Summary:

Evaluations:	No Evaluations Found
--------------	----------------------

ZIP CODE FINDINGS

Site	Database(s)	EDR ID Number EPA ID Number
------	-------------	--------------------------------

**VI FIRE SERVICE
REMAINDER OF CONTANT & ENIGHED
ST JOHN, VI 00830**

**FINDS 1011408683
ECHO N/A**

FINDS:
Registry ID: 110035434009

[Click Here for FRS Facility Detail Report:](#)

Environmental Interest/Information System:

RCRAInfo is a national information system that supports the Resource Conservation and Recovery Act (RCRA) program through the tracking of events and activities related to facilities that generate, transport, and treat, store, or dispose of hazardous waste. RCRAInfo allows RCRA program staff to track the notification, permit, compliance, and corrective action activities required under RCRA.

The FINDS: database may contain additional details for this site. Please contact your EDR Account Executive for more information

ECHO:
Envid: 1011408683
Registry ID: 110035434009
DFR URL: <http://echo.epa.gov/detailed-facility-report?fid=110035434009>
Name: VI FIRE SERVICE
Address: REMAINDER OF CONTANT & ENIGHED
City,State,Zip: ST JOHN, VI 00830

**CANEEL BAY INC.
NORTH SHORE RD
ST JOHN, VI 00830**

**US AIRS 1004611664
FINDS N/A
ECHO**

US AIRS MINOR:
Envid: 1004611664
Region Code: 02
Programmatic ID: AIR VI0000007800300005
Facility Registry ID: 110007328999
D and B Number: Not reported
Primary SIC Code: 7011
NAICS Code: 999999
Default Air Classification Code: MIN
Facility Type of Ownership Code: POF
Air CMS Category Code: Not reported
HPV Status: Not reported

US AIRS MINOR:
Region Code: 02
Programmatic ID: AIR VI0000007800300005
Facility Registry ID: 110007328999
Air Operating Status Code: OPR
Default Air Classification Code: MIN
Air Program: State Implementation Plan for National Primary and Secondary Ambient Air Quality Standards
Activity Date: 1985-05-03 00:00:00
Activity Status Date: Not reported
Activity Group: Compliance Monitoring
Activity Type: Inspection/Evaluation
Activity Status: Not reported

Region Code: 02
Programmatic ID: AIR VI0000007800300005

ZIP CODE FINDINGS

Site	Database(s)	EDR ID Number EPA ID Number
CANEEL BAY INC. (Continued)		1004611664
Facility Registry ID: 110007328999 Air Operating Status Code: OPR Default Air Classification Code: MIN Air Program: State Implementation Plan for National Primary and Secondary Ambient Air Quality Standards Activity Date: 1987-11-13 00:00:00 Activity Status Date: Not reported Activity Group: Compliance Monitoring Activity Type: Inspection/Evaluation Activity Status: Not reported		
Region Code: 02 Programmatic ID: AIR VI0000007800300005 Facility Registry ID: 110007328999 Air Operating Status Code: OPR Default Air Classification Code: MIN Air Program: State Implementation Plan for National Primary and Secondary Ambient Air Quality Standards Activity Date: 1988-09-29 00:00:00 Activity Status Date: Not reported Activity Group: Compliance Monitoring Activity Type: Inspection/Evaluation Activity Status: Not reported		
Region Code: 02 Programmatic ID: AIR VI0000007800300005 Facility Registry ID: 110007328999 Air Operating Status Code: OPR Default Air Classification Code: MIN Air Program: State Implementation Plan for National Primary and Secondary Ambient Air Quality Standards Activity Date: 1989-06-09 00:00:00 Activity Status Date: Not reported Activity Group: Compliance Monitoring Activity Type: Inspection/Evaluation Activity Status: Not reported		
Region Code: 02 Programmatic ID: AIR VI0000007800300005 Facility Registry ID: 110007328999 Air Operating Status Code: OPR Default Air Classification Code: MIN Air Program: State Implementation Plan for National Primary and Secondary Ambient Air Quality Standards Activity Date: 1990-05-15 00:00:00 Activity Status Date: Not reported Activity Group: Compliance Monitoring Activity Type: Inspection/Evaluation Activity Status: Not reported		
Region Code: 02 Programmatic ID: AIR VI0000007800300005 Facility Registry ID: 110007328999 Air Operating Status Code: OPR Default Air Classification Code: MIN Air Program: State Implementation Plan for National Primary and Secondary Ambient Air Quality Standards Activity Date: 1991-04-25 00:00:00 Activity Status Date: Not reported Activity Group: Compliance Monitoring Activity Type: Inspection/Evaluation Activity Status: Not reported		

ZIP CODE FINDINGS

Site	Database(s)	EDR ID Number EPA ID Number
CANEEL BAY INC. (Continued)		1004611664
Region Code:	02	
Programmatic ID:	AIR VI0000007800300005	
Facility Registry ID:	110007328999	
Air Operating Status Code:	OPR	
Default Air Classification Code:	MIN	
Air Program:	State Implementation Plan for National Primary and Secondary Ambient Air Quality Standards	
Activity Date:	1993-03-19 00:00:00	
Activity Status Date:	Not reported	
Activity Group:	Compliance Monitoring	
Activity Type:	Inspection/Evaluation	
Activity Status:	Not reported	

FINDS:

Registry ID: 110007328999

[Click Here for FRS Facility Detail Report:](#)

Environmental Interest/Information System:

AFS (Aerometric Information Retrieval System (AIRS) Facility Subsystem) replaces the former Compliance Data System (CDS), the National Emission Data System (NEDS), and the Storage and Retrieval of Aerometric Data (SAROAD). AIRS is the national repository for information concerning airborne pollution in the United States. AFS is used to track emissions and compliance data from industrial plants. AFS data are utilized by states to prepare State Implementation Plans to comply with regulatory programs and by EPA as an input for the estimation of total national emissions. AFS is undergoing a major redesign to support facility operating permits required under Title V of the Clean Air Act.
AIR MINOR

The FINDS: database may contain additional details for this site. Please contact your EDR Account Executive for more information

ECHO:

Envid: 1004611664
 Registry ID: 110007328999
 DFR URL: <http://echo.epa.gov/detailed-facility-report?fid=110007328999>
 Name: CANEEL BAY INC.
 Address: NORTH SHORE RD
 City,State,Zip: ST JOHN, VI 00830

**ST JOHN HEALTH CLINIC
 SUSANABURG
 ST. JOHN ISLAND, VI 00830**

**US AIRS 1004611729
 N/A**

US AIRS MINOR:

Envid: 1004611729
 Region Code: 02
 Programmatic ID: AIR VI0000007800300007
 Facility Registry ID: 110007329006
 D and B Number: Not reported
 Primary SIC Code: 9999
 NAICS Code: 924120
 Default Air Classification Code: MIN
 Facility Type of Ownership Code: POF

ZIP CODE FINDINGS

Site	Database(s)	EDR ID Number EPA ID Number
------	-------------	--------------------------------

ST JOHN HEALTH CLINIC (Continued)

1004611729

Air CMS Category Code: SMI
 HPV Status: Not reported

**VI DEPT OF PUBLIC WORKS
 SUSANNA BERG
 ST JOHN, VI 00830**

RCRA NonGen / NLR

1001081858
 VIR000000240

RCRA Listings:

Date Form Received by Agency:		20080101
Handler Name:	VI DEPT OF PUBLIC WORKS	
Handler Address:		SUSANNA BERG
Handler City,State,Zip:		ST JOHN, VI 00830
EPA ID:		VIR000000240
Contact Name:		IRA WADE
Contact Address:		SUSANNA BERG
Contact City,State,Zip:		ST JOHN, VI 00830
Contact Telephone:		340-555-1212
Contact Fax:		Not reported
Contact Email:		Not reported
Contact Title:		Not reported
EPA Region:		02
Land Type:		Municipal
Federal Waste Generator Description:		Not a generator, verified
Non-Notifier:		Not reported
Biennial Report Cycle:		Not reported
Accessibility:		Not reported
Active Site Indicator:		Not reported
State District Owner:		Not reported
State District:		Not reported
Mailing Address:		SUSANNA BERG
Mailing City,State,Zip:		ST JOHN, VI 00830
Owner Name:	Not reported	
Owner Type:		Not reported
Operator Name:	Not reported	
Operator Type:		Not reported
Short-Term Generator Activity:		No
Importer Activity:		No
Mixed Waste Generator:		No
Transporter Activity:		No
Transfer Facility Activity:		No
Recycler Activity with Storage:		No
Small Quantity On-Site Burner Exemption:		No
Smelting Melting and Refining Furnace Exemption:		No
Underground Injection Control:		No
Off-Site Waste Receipt:		No
Universal Waste Indicator:		No
Universal Waste Destination Facility:		No
Federal Universal Waste:		No
Active Site Fed-Reg Treatment Storage and Disposal Facility:		Not reported
Active Site Converter Treatment storage and Disposal Facility:		Not reported
Active Site State-Reg Treatment Storage and Disposal Facility:		Not reported
Active Site State-Reg Handler:		---
Federal Facility Indicator:		Not reported
Hazardous Secondary Material Indicator:		NN
Sub-Part K Indicator:		Not reported
Commercial TSD Indicator:		No
Treatment Storage and Disposal Type:		Not reported
2018 GPRA Permit Baseline:		Not on the Baseline

ZIP CODE FINDINGS

Site	Database(s)	EDR ID Number EPA ID Number
------	-------------	--------------------------------

VI DEPT OF PUBLIC WORKS (Continued)

1001081858

2018 GPRA Renewals Baseline:	Not on the Baseline
Permit Renewals Workload Universe:	Not reported
Permit Workload Universe:	Not reported
Permit Progress Universe:	Not reported
Post-Closure Workload Universe:	Not reported
Closure Workload Universe:	Not reported
202 GPRA Corrective Action Baseline:	No
Corrective Action Workload Universe:	No
Subject to Corrective Action Universe:	No
Non-TSDFs Where RCRA CA has Been Imposed Universe:	No
TSDFs Potentially Subject to CA Under 3004 (u)/(v) Universe:	No
TSDFs Only Subject to CA under Discretionary Auth Universe:	No
Corrective Action Priority Ranking:	No NCAPS ranking
Environmental Control Indicator:	No
Institutional Control Indicator:	No
Human Exposure Controls Indicator:	N/A
Groundwater Controls Indicator:	N/A
Operating TSDF Universe:	Not reported
Full Enforcement Universe:	Not reported
Significant Non-Complier Universe:	No
Unaddressed Significant Non-Complier Universe:	No
Addressed Significant Non-Complier Universe:	No
Significant Non-Complier With a Compliance Schedule Universe:	No
Financial Assurance Required:	Not reported
Handler Date of Last Change:	20150414
Recognized Trader-Importer:	No
Recognized Trader-Exporter:	No
Importer of Spent Lead Acid Batteries:	No
Exporter of Spent Lead Acid Batteries:	No
Recycler Activity Without Storage:	Not reported
Manifest Broker:	Not reported
Sub-Part P Indicator:	No

Hazardous Waste Summary:

Waste Code:	X001
Waste Description:	Not Defined

Handler - Owner Operator:

Owner/Operator Indicator:	Owner
Owner/Operator Name:	VI DEPT OF PUBLIC WORKS
Legal Status:	Municipal
Date Became Current:	Not reported
Date Ended Current:	Not reported
Owner/Operator Address:	SUSANNA BERG
Owner/Operator City,State,Zip:	ST JOHN, VI 00830
Owner/Operator Telephone:	340-555-1212
Owner/Operator Telephone Ext:	Not reported
Owner/Operator Fax:	Not reported
Owner/Operator Email:	Not reported

Historic Generators:

Receive Date:	20070119
Handler Name:	VI DEPT OF PUBLIC WORKS
Federal Waste Generator Description:	Not a generator, verified
State District Owner:	VI

ZIP CODE FINDINGS

Site	Database(s)	EDR ID Number EPA ID Number
------	-------------	--------------------------------

VI DEPT OF PUBLIC WORKS (Continued)

1001081858

Large Quantity Handler of Universal Waste: No
 Recognized Trader Importer: No
 Recognized Trader Exporter: No
 Spent Lead Acid Battery Importer: No
 Spent Lead Acid Battery Exporter: No
 Current Record: No
 Non Storage Recycler Activity: Not reported
 Electronic Manifest Broker: Not reported

Receive Date: 20070118
 Handler Name: VI DEPT OF PUBLIC WORKS
 Federal Waste Generator Description: Not a generator, verified
 State District Owner: VI
 Large Quantity Handler of Universal Waste: No
 Recognized Trader Importer: No
 Recognized Trader Exporter: No
 Spent Lead Acid Battery Importer: No
 Spent Lead Acid Battery Exporter: No
 Current Record: No
 Non Storage Recycler Activity: Not reported
 Electronic Manifest Broker: Not reported

Receive Date: 20080101
 Handler Name: VI DEPT OF PUBLIC WORKS
 Federal Waste Generator Description: Not a generator, verified
 State District Owner: Not reported
 Large Quantity Handler of Universal Waste: No
 Recognized Trader Importer: No
 Recognized Trader Exporter: No
 Spent Lead Acid Battery Importer: No
 Spent Lead Acid Battery Exporter: No
 Current Record: Yes
 Non Storage Recycler Activity: Not reported
 Electronic Manifest Broker: Not reported

Receive Date: 19951017
 Handler Name: VI DEPT OF PUBLIC WORKS
 Federal Waste Generator Description: Not a generator, verified
 State District Owner: Not reported
 Large Quantity Handler of Universal Waste: No
 Recognized Trader Importer: No
 Recognized Trader Exporter: No
 Spent Lead Acid Battery Importer: No
 Spent Lead Acid Battery Exporter: No
 Current Record: No
 Non Storage Recycler Activity: Not reported
 Electronic Manifest Broker: Not reported

List of NAICS Codes and Descriptions:
 NAICS Codes: No NAICS Codes Found

Facility Has Received Notices of Violation:
 Found Violation: Yes
 Agency Which Determined Violation: EPA
 Violation Short Description: Generators - General
 Date Violation was Determined: 19950508

ZIP CODE FINDINGS

Site	Database(s)	EDR ID Number EPA ID Number
------	-------------	--------------------------------

VI DEPT OF PUBLIC WORKS (Continued)

1001081858

Actual Return to Compliance Date:	19990819
Return to Compliance Qualifier:	Unverifiable
Violation Responsible Agency:	EPA
Scheduled Compliance Date:	19951212
Enforcement Identifier:	000
Date of Enforcement Action:	19951012
Enforcement Responsible Agency:	EPA
Enforcement Docket Number:	Not reported
Enforcement Attorney:	R2
Corrective Action Component:	No
Appeal Initiated Date:	Not reported
Appeal Resolution Date:	Not reported
Disposition Status Date:	Not reported
Disposition Status:	Not reported
Disposition Status Description:	Not reported
Consent/Final Order Sequence Number:	Not reported
Consent/Final Order Respondent Name:	Not reported
Consent/Final Order Lead Agency:	Not reported
Enforcement Type:	WRITTEN INFORMAL
Enforcement Responsible Person:	R2
Enforcement Responsible Sub-Organization:	RCB
SEP Sequence Number:	Not reported
SEP Expenditure Amount:	Not reported
SEP Scheduled Completion Date:	Not reported
SEP Actual Date:	Not reported
SEP Defaulted Date:	Not reported
SEP Type:	Not reported
SEP Type Description:	Not reported
Proposed Amount:	Not reported
Final Monetary Amount:	Not reported
Paid Amount:	Not reported
Final Count:	Not reported
Final Amount:	Not reported
Found Violation:	No
Agency Which Determined Violation:	Not reported
Violation Short Description:	Not reported
Date Violation was Determined:	Not reported
Actual Return to Compliance Date:	Not reported
Return to Compliance Qualifier:	Not reported
Violation Responsible Agency:	Not reported
Scheduled Compliance Date:	Not reported
Enforcement Identifier:	Not reported
Date of Enforcement Action:	Not reported
Enforcement Responsible Agency:	Not reported
Enforcement Docket Number:	Not reported
Enforcement Attorney:	Not reported
Corrective Action Component:	Not reported
Appeal Initiated Date:	Not reported
Appeal Resolution Date:	Not reported
Disposition Status Date:	Not reported
Disposition Status:	Not reported
Disposition Status Description:	Not reported
Consent/Final Order Sequence Number:	Not reported
Consent/Final Order Respondent Name:	Not reported
Consent/Final Order Lead Agency:	Not reported
Enforcement Type:	Not reported

ZIP CODE FINDINGS

Site	Database(s)	EPA ID Number	EDR ID Number
------	-------------	---------------	---------------

VI DEPT OF PUBLIC WORKS (Continued)

1001081858

Enforcement Responsible Person:	Not reported
Enforcement Responsible Sub-Organization:	Not reported
SEP Sequence Number:	Not reported
SEP Expenditure Amount:	Not reported
SEP Scheduled Completion Date:	Not reported
SEP Actual Date:	Not reported
SEP Defaulted Date:	Not reported
SEP Type:	Not reported
SEP Type Description:	Not reported
Proposed Amount:	Not reported
Final Monetary Amount:	Not reported
Paid Amount:	Not reported
Final Count:	Not reported
Final Amount:	Not reported

Found Violation:	No
Agency Which Determined Violation:	Not reported
Violation Short Description:	Not reported
Date Violation was Determined:	Not reported
Actual Return to Compliance Date:	Not reported
Return to Compliance Qualifier:	Not reported
Violation Responsible Agency:	Not reported
Scheduled Compliance Date:	Not reported
Enforcement Identifier:	Not reported
Date of Enforcement Action:	Not reported
Enforcement Responsible Agency:	Not reported
Enforcement Docket Number:	Not reported
Enforcement Attorney:	Not reported
Corrective Action Component:	Not reported
Appeal Initiated Date:	Not reported
Appeal Resolution Date:	Not reported
Disposition Status Date:	Not reported
Disposition Status:	Not reported
Disposition Status Description:	Not reported
Consent/Final Order Sequence Number:	Not reported
Consent/Final Order Respondent Name:	Not reported
Consent/Final Order Lead Agency:	Not reported
Enforcement Type:	Not reported
Enforcement Responsible Person:	Not reported
Enforcement Responsible Sub-Organization:	Not reported
SEP Sequence Number:	Not reported
SEP Expenditure Amount:	Not reported
SEP Scheduled Completion Date:	Not reported
SEP Actual Date:	Not reported
SEP Defaulted Date:	Not reported
SEP Type:	Not reported
SEP Type Description:	Not reported
Proposed Amount:	Not reported
Final Monetary Amount:	Not reported
Paid Amount:	Not reported
Final Count:	Not reported
Final Amount:	Not reported

Evaluation Action Summary:	
Evaluation Date:	19950508
Evaluation Responsible Agency:	EPA
Found Violation:	Yes

ZIP CODE FINDINGS

Site	Database(s)	EDR ID Number	EPA ID Number
------	-------------	---------------	---------------

VI DEPT OF PUBLIC WORKS (Continued)

1001081858

Evaluation Type Description:	COMPLIANCE EVALUATION INSPECTION ON-SITE
Evaluation Responsible Person Identifier:	R2KEG
Evaluation Responsible Sub-Organization:	RCB
Actual Return to Compliance Date:	19990819
Scheduled Compliance Date:	19951212
Date of Request:	Not reported
Date Response Received:	Not reported
Request Agency:	Not reported
Former Citation:	Not reported

Evaluation Date:	20060113
Evaluation Responsible Agency:	EPA
Found Violation:	No
Evaluation Type Description:	COMPLIANCE EVALUATION INSPECTION ON-SITE
Evaluation Responsible Person Identifier:	R2PFC
Evaluation Responsible Sub-Organization:	RCB
Actual Return to Compliance Date:	Not reported
Scheduled Compliance Date:	Not reported
Date of Request:	Not reported
Date Response Received:	Not reported
Request Agency:	Not reported
Former Citation:	Not reported

Evaluation Date:	19990819
Evaluation Responsible Agency:	EPA
Found Violation:	No
Evaluation Type Description:	COMPLIANCE EVALUATION INSPECTION ON-SITE
Evaluation Responsible Person Identifier:	R2STP
Evaluation Responsible Sub-Organization:	RCB
Actual Return to Compliance Date:	Not reported
Scheduled Compliance Date:	Not reported
Date of Request:	Not reported
Date Response Received:	Not reported
Request Agency:	Not reported
Former Citation:	Not reported

**VI DEPT OF PUBLIC WORKS
SUSANNA BERG
ST JOHN, VI 00830**

**ICIS 1016260774
FINDS N/A
ECHO**

ICIS:

Enforcement Action ID:	02-2006-7109
FRS ID:	110008203229
Action Name:	Government of the Virgin Islands of the U.S.
Facility Name:	VI DEPT OF PUBLIC WORKS
Facility Address:	SUSANNA BERG ST JOHN, VI 00830
Enforcement Action Type:	RCRA 3008A AO For Comp And/Or Penalty
Facility County:	Not reported
Program System Acronym:	RCRAINFO
Enforcement Action Forum Desc:	Administrative - Formal
EA Type Code:	3008A
Facility SIC Code:	Not reported
Federal Facility ID:	Not reported
Latitude in Decimal Degrees:	Not reported
Longitude in Decimal Degrees:	Not reported
Permit Type Desc:	Not reported

ZIP CODE FINDINGS

Site	Database(s)	EDR ID Number EPA ID Number
------	-------------	--------------------------------

VI DEPT OF PUBLIC WORKS (Continued)

1016260774

Program System Acronym: VIR000000240
 Facility NAICS Code: Not reported
 Tribal Land Code: Not reported

Facility Name: VI DEPT OF PUBLIC WORKS
 Address: SUSANNA BERG
 Tribal Indicator: N
 Fed Facility: No
 NAIC Code: Not reported
 SIC Code: Not reported

Facility Name: VI DEPT OF PUBLIC WORKS
 Address: SUSANNA BERG
 Tribal Indicator: N
 Fed Facility: No
 NAIC Code: Not reported
 SIC Code: Not reported

FINDS:

Registry ID: 110008203229

[Click Here for FRS Facility Detail Report:](#)

Environmental Interest/Information System:

RCRAInfo is a national information system that supports the Resource Conservation and Recovery Act (RCRA) program through the tracking of events and activities related to facilities that generate, transport, and treat, store, or dispose of hazardous waste. RCRAInfo allows RCRA program staff to track the notification, permit, compliance, and corrective action activities required under RCRA.

The FINDS: database may contain additional details for this site. Please contact your EDR Account Executive for more information

ECHO:

Envid: 1016260774
 Registry ID: 110008203229
 DFR URL: <http://echo.epa.gov/detailed-facility-report?fid=110008203229>
 Name: VI DEPT OF PUBLIC WORKS
 Address: SUSANNABERG
 City,State,Zip: ST JOHN, VI 00830

**MAJESTIC CONST INC
 10 SUSANNABERG
 ST JOHN, VI 00830**

**US AIRS 1004611728
 FINDS N/A
 ECHO**

US AIRS MINOR:

Envid: 1004611728
 Region Code: 02
 Programmatic ID: AIR VI0000007800300006
 Facility Registry ID: 110001915054
 D and B Number: Not reported
 Primary SIC Code: 9999
 NAICS Code: 999999
 Default Air Classification Code: MIN
 Facility Type of Ownership Code: POF

ZIP CODE FINDINGS

Site	Database(s)	EDR ID Number EPA ID Number
------	-------------	--------------------------------

MAJESTIC CONST INC (Continued)

1004611728

Air CMS Category Code: Not reported
 HPV Status: Not reported

FINDS:
 Registry ID: 110001915054

[Click Here for FRS Facility Detail Report:](#)

Environmental Interest/Information System:

AFS (Aerometric Information Retrieval System (AIRS) Facility Subsystem) replaces the former Compliance Data System (CDS), the National Emission Data System (NEDS), and the Storage and Retrieval of Aerometric Data (SAROAD). AIRS is the national repository for information concerning airborne pollution in the United States. AFS is used to track emissions and compliance data from industrial plants. AFS data are utilized by states to prepare State Implementation Plans to comply with regulatory programs and by EPA as an input for the estimation of total national emissions. AFS is undergoing a major redesign to support facility operating permits required under Title V of the Clean Air Act.
 AIR MINOR

The FINDS: database may contain additional details for this site.
 Please contact your EDR Account Executive for more information

ECHO:
 Envid: 1004611728
 Registry ID: 110001915054
 DFR URL: <http://echo.epa.gov/detailed-facility-report?fid=110001915054>
 Name: MAJESTIC CONST INC
 Address: 10 SUSANNABERG
 City,State,Zip: ST JOHN, VI 00830

**SUSANNABERG TRANSFER STATION
 6506 SUSANNABERG
 ST. JOHN, VI 00830**

**FINDS 1027304879
 ECHO N/A**

FINDS:
 Registry ID: 110071297365

[Click Here for FRS Facility Detail Report:](#)

Environmental Interest/Information System:

US National Pollutant Discharge Elimination System (NPDES) module of the Compliance Information System (ICIS) tracks surface water permits issued under the Clean Water Act. Under NPDES, all facilities that discharge pollutants from any point source into waters of the United States are required to obtain a permit. The permit will likely contain limits on what can be discharged, impose monitoring and reporting requirements, and include other provisions to ensure that the discharge does not adversely affect water quality.

The FINDS: database may contain additional details for this site.
 Please contact your EDR Account Executive for more information

ECHO:
 Envid: 1027304879
 Registry ID: 110071297365
 DFR URL: <http://echo.epa.gov/detailed-facility-report?fid=110071297365>

ZIP CODE FINDINGS

Site	Database(s)	EDR ID Number EPA ID Number
------	-------------	--------------------------------

SUSANNABERG TRANSFER STATION (Continued)

1027304879

Name: SUSANNABERG TRANSFER STATION
 Address: 6506 SUSANNABERG
 City,State,Zip: ST. JOHN, VI 00830

**ST JOHN WELL #1
 UNDISCLOSED
 ST JOHN, VI 00830**

**FINDS 1022946812
 ECHO N/A**

FINDS:
 Registry ID: 110049951174

Click Here for FRS Facility Detail Report:

Environmental Interest/Information System:
 COMMUNITY WATER SYSTEM

The FINDS: database may contain additional details for this site.
 Please contact your EDR Account Executive for more information

ECHO:
 Envid: 1022946812
 Registry ID: 110049951174
 DFR URL: <http://echo.epa.gov/detailed-facility-report?fid=110049951174>
 Name: ST JOHN WELL #1
 Address: UNDISCLOSED
 City,State,Zip: ST JOHN, VI 00830

**ST JOHN WELL #3
 UNDISCLOSED
 ST JOHN, VI 00830**

**FINDS 1022946811
 ECHO N/A**

FINDS:
 Registry ID: 110049951156

Click Here for FRS Facility Detail Report:

Environmental Interest/Information System:
 COMMUNITY WATER SYSTEM

The FINDS: database may contain additional details for this site.
 Please contact your EDR Account Executive for more information

ECHO:
 Envid: 1022946811
 Registry ID: 110049951156
 DFR URL: <http://echo.epa.gov/detailed-facility-report?fid=110049951156>
 Name: ST JOHN WELL #3
 Address: UNDISCLOSED
 City,State,Zip: ST JOHN, VI 00830

ZIP CODE FINDINGS

Site	Database(s)	EDR ID Number EPA ID Number
------	-------------	--------------------------------

ST JOHN WELL #10	FINDS	1022946808
UNKNOWN	ECHO	N/A
ST JOHN, VI 00830		

FINDS:
Registry ID: 110049951094

[Click Here for FRS Facility Detail Report:](#)

Environmental Interest/Information System:
COMMUNITY WATER SYSTEM

The FINDS: database may contain additional details for this site.
Please contact your EDR Account Executive for more information

ECHO:
Envid: 1022946808
Registry ID: 110049951094
DFR URL: <http://echo.epa.gov/detailed-facility-report?fid=110049951094>
Name: ST JOHN WELL #10
Address: UNKNOWN
City,State,Zip: ST JOHN, VI 00830

ST JOHN WELL #4	FINDS	1022946810
UNKNOWN	ECHO	N/A
ST JOHN, VI 00830		

FINDS:
Registry ID: 110049951138

[Click Here for FRS Facility Detail Report:](#)

Environmental Interest/Information System:
COMMUNITY WATER SYSTEM

The FINDS: database may contain additional details for this site.
Please contact your EDR Account Executive for more information

ECHO:
Envid: 1022946810
Registry ID: 110049951138
DFR URL: <http://echo.epa.gov/detailed-facility-report?fid=110049951138>
Name: ST JOHN WELL #4
Address: UNKNOWN
City,State,Zip: ST JOHN, VI 00830

ST JOHN WELL #6	FINDS	1022946809
UNKNOWN	ECHO	N/A
ST JOHN, VI 00830		

FINDS:
Registry ID: 110049951110

[Click Here for FRS Facility Detail Report:](#)

Environmental Interest/Information System:
COMMUNITY WATER SYSTEM

The FINDS: database may contain additional details for this site.
Please contact your EDR Account Executive for more information

ZIP CODE FINDINGS

Site	Database(s)	EDR ID Number EPA ID Number
------	-------------	--------------------------------

ST JOHN WELL #6 (Continued)

1022946809

ECHO:

Envid:	1022946809
Registry ID:	110049951110
DFR URL:	http://echo.epa.gov/detailed-facility-report?fid=110049951110
Name:	ST JOHN WELL #6
Address:	UNKNOWN
City,State,Zip:	ST JOHN, VI 00830

CITY FINDINGS

Site	Database(s)	EDR ID Number EPA ID Number
ROUTE 20 CRUZ BAY, VI	ERNS	2021297480 N/A
<p>The ERNS database may contain additional details for this site. Please contact your EDR Account Executive for more information</p>		
BETWEEN TWO BROTHERS ROCK CRUZ BAY, VI	ERNS	96369363 N/A
<p>The ERNS database may contain additional details for this site. Please contact your EDR Account Executive for more information</p>		
BOYNES FERRY DOCK CRUZ BAY, VI	ERNS	95281514 N/A
<p>The ERNS database may contain additional details for this site. Please contact your EDR Account Executive for more information</p>		
CANEEL BAY SHIPYARD CRUZ BAY, VI	ERNS	97407149 N/A
<p>The ERNS database may contain additional details for this site. Please contact your EDR Account Executive for more information</p>		
CARIBBEAN SEA ST JOHN, VI	ERNS	9184485 N/A
<p>The ERNS database may contain additional details for this site. Please contact your EDR Account Executive for more information</p>		
CARRIBEAN OCEAN CRUZ BAY, VI	ERNS	2008887362 N/A
<p>The ERNS database may contain additional details for this site. Please contact your EDR Account Executive for more information</p>		
303 CHOCOLATE HOLE ST JOHN, VI	ERNS	2016144932 N/A
<p>The ERNS database may contain additional details for this site. Please contact your EDR Account Executive for more information</p>		

CITY FINDINGS

Site	Database(s)	EDR ID Number EPA ID Number
CORAL BAY ST JOHN, VI	ERNS	2015111530 N/A
<p>The ERNS database may contain additional details for this site. Please contact your EDR Account Executive for more information</p>		
CORAL HARBOR ST JOHN, VI	ERNS	2018202149 N/A
<p>The ERNS database may contain additional details for this site. Please contact your EDR Account Executive for more information</p>		
CREEK AT THE BULKHEAD ST JOHN, VI	ERNS	9183237 N/A
<p>The ERNS database may contain additional details for this site. Please contact your EDR Account Executive for more information</p>		
CRUZ BAY ST JOHN, VI	ERNS	2018220269 N/A
<p>The ERNS database may contain additional details for this site. Please contact your EDR Account Executive for more information</p>		
CRUZ BAY HARBOR CRUZ BAY, VI	ERNS	2009899517 N/A
<p>The ERNS database may contain additional details for this site. Please contact your EDR Account Executive for more information</p>		
CRUZ BAY HARBOR CRUZ BAY, VI	ERNS	2017175263 N/A
<p>The ERNS database may contain additional details for this site. Please contact your EDR Account Executive for more information</p>		
E & C #5 ENIGHED CRUZ BAY CRUZ BAY, VI	LUST UST	U004252989 N/A
<p>LUST: Facility ID: 0301002 Type: Historical Island: St John Date of Release: Not reported NFA Issued: Not reported Stimulus Site?: No Issued NOV?: Not reported STAR Bid?: 08</p>		

CITY FINDINGS

Site	Database(s)	EDR ID Number EPA ID Number
E & C (Continued)		U004252989
Notes: NFA issued in 2008		
UST:		
Owner: Not reported		
Tanks: Not reported		
Facility Number: 03-2		
EPAID: 0301002		
Island Number: 03		
Island Number Desc: St. John		
Town Number: 01		
222 ESTATE ENIGHED ST JOHN, VI	ERNS	2020288019 N/A
The ERNS database may contain additional details for this site. Please contact your EDR Account Executive for more information		
GREAT CRUISE BAY ST JOHN, VI	ERNS	2018202833 N/A
The ERNS database may contain additional details for this site. Please contact your EDR Account Executive for more information		
HART BAY BEACH CRUZ BAY, VI	ERNS	95281596 N/A
The ERNS database may contain additional details for this site. Please contact your EDR Account Executive for more information		
HART BAY CRUZ BAY, VI	ERNS	95281762 N/A
The ERNS database may contain additional details for this site. Please contact your EDR Account Executive for more information		
ST JOHN FERRY TERMINAL ST JOHN, VI	ERNS	2016167107 N/A
The ERNS database may contain additional details for this site. Please contact your EDR Account Executive for more information		

CITY FINDINGS

Site	Database(s)	EDR ID Number EPA ID Number
ST. JOHN LUMBERYARD CRUZ BAY, VI	ERNS	8867323 N/A
<p>The ERNS database may contain additional details for this site. Please contact your EDR Account Executive for more information</p>		
ST. JOHNS ST JOHN, VI	ERNS	95276179 N/A
<p>The ERNS database may contain additional details for this site. Please contact your EDR Account Executive for more information</p>		
JOHNSON BAY INSIDE CORAL BAY ST JOHN, VI	ERNS	2018224173 N/A
<p>The ERNS database may contain additional details for this site. Please contact your EDR Account Executive for more information</p>		
MAHO BAY ST JOHN, VI	ERNS	2021297528 N/A
<p>The ERNS database may contain additional details for this site. Please contact your EDR Account Executive for more information</p>		
MARY'S POINT ST JOHN, VI	ERNS	95279903 N/A
<p>The ERNS database may contain additional details for this site. Please contact your EDR Account Executive for more information</p>		
1/2 MILE OUT OF HARBOR CRUZ BAY, VI	ERNS	2000528151 N/A
<p>The ERNS database may contain additional details for this site. Please contact your EDR Account Executive for more information</p>		
PILSBURY SOUND CRUZ BAY, VI	ERNS	2010961478 N/A
<p>The ERNS database may contain additional details for this site. Please contact your EDR Account Executive for more information</p>		

CITY FINDINGS

Site	Database(s)	EDR ID Number EPA ID Number
RENDEZ VOUS BAY ST JOHN, VI	ERNS	2017169615 N/A
<p>The ERNS database may contain additional details for this site. Please contact your EDR Account Executive for more information</p>		
SAINT JOHN ISLAND CRUZ BAY, VI	ERNS	2001577178 N/A
<p>The ERNS database may contain additional details for this site. Please contact your EDR Account Executive for more information</p>		
WEST SIDE, MOREHEAD PT ST JOHN, VI	ERNS	2016142974 N/A
<p>The ERNS database may contain additional details for this site. Please contact your EDR Account Executive for more information</p>		
THE RED HOOK TERMINAL ST JOHN, VI	ERNS	2006803693 N/A
<p>The ERNS database may contain additional details for this site. Please contact your EDR Account Executive for more information</p>		
WHARFSIDE VILLAGE ST JOHN, VI	ERNS	2021299054 N/A
<p>The ERNS database may contain additional details for this site. Please contact your EDR Account Executive for more information</p>		

COUNTY FINDINGS

<u>Site</u>	<u>Database(s)</u>	<u>EDR ID Number</u>	<u>EPA ID Number</u>
-------------	--------------------	----------------------	----------------------

NO SITES FOUND

GOVERNMENT RECORDS SEARCHED / DATA CURRENCY TRACKING

To maintain currency of the following federal and state databases, EDR contacts the appropriate governmental agency on a monthly or quarterly basis, as required.

Number of Days to Update: Provides confirmation that EDR is reporting records that have been updated within 90 days from the date the government agency made the information available to the public.

STANDARD ENVIRONMENTAL RECORDS

Lists of Federal NPL (Superfund) sites

NPL: National Priority List

National Priorities List (Superfund). The NPL is a subset of CERCLIS and identifies over 1,200 sites for priority cleanup under the Superfund Program. NPL sites may encompass relatively large areas. As such, EDR provides polygon coverage for over 1,000 NPL site boundaries produced by EPA's Environmental Photographic Interpretation Center (EPIC) and regional EPA offices.

Date of Government Version: 10/27/2022	Source: EPA
Date Data Arrived at EDR: 11/01/2022	Telephone: N/A
Date Made Active in Reports: 11/15/2022	Last EDR Contact: 02/03/2023
Number of Days to Update: 14	Next Scheduled EDR Contact: 04/10/2023
	Data Release Frequency: Quarterly

NPL Site Boundaries

Sources:

EPA's Environmental Photographic Interpretation Center (EPIC)
Telephone: 202-564-7333

EPA Region 1
Telephone 617-918-1143

EPA Region 6
Telephone: 214-655-6659

EPA Region 3
Telephone 215-814-5418

EPA Region 7
Telephone: 913-551-7247

EPA Region 4
Telephone 404-562-8033

EPA Region 8
Telephone: 303-312-6774

EPA Region 5
Telephone 312-886-6686

EPA Region 9
Telephone: 415-947-4246

EPA Region 10
Telephone 206-553-8665

Proposed NPL: Proposed National Priority List Sites

A site that has been proposed for listing on the National Priorities List through the issuance of a proposed rule in the Federal Register. EPA then accepts public comments on the site, responds to the comments, and places on the NPL those sites that continue to meet the requirements for listing.

Date of Government Version: 10/27/2022	Source: EPA
Date Data Arrived at EDR: 11/01/2022	Telephone: N/A
Date Made Active in Reports: 11/15/2022	Last EDR Contact: 02/02/2023
Number of Days to Update: 14	Next Scheduled EDR Contact: 04/10/2023
	Data Release Frequency: Quarterly

NPL LIENS: Federal Superfund Liens

Federal Superfund Liens. Under the authority granted the USEPA by CERCLA of 1980, the USEPA has the authority to file liens against real property in order to recover remedial action expenditures or when the property owner received notification of potential liability. USEPA compiles a listing of filed notices of Superfund Liens.

GOVERNMENT RECORDS SEARCHED / DATA CURRENCY TRACKING

Date of Government Version: 10/15/1991
Date Data Arrived at EDR: 02/02/1994
Date Made Active in Reports: 03/30/1994
Number of Days to Update: 56

Source: EPA
Telephone: 202-564-4267
Last EDR Contact: 08/15/2011
Next Scheduled EDR Contact: 11/28/2011
Data Release Frequency: No Update Planned

Lists of Federal Delisted NPL sites

Delisted NPL: National Priority List Deletions

The National Oil and Hazardous Substances Pollution Contingency Plan (NCP) establishes the criteria that the EPA uses to delete sites from the NPL. In accordance with 40 CFR 300.425.(e), sites may be deleted from the NPL where no further response is appropriate.

Date of Government Version: 10/27/2022
Date Data Arrived at EDR: 11/01/2022
Date Made Active in Reports: 11/15/2022
Number of Days to Update: 14

Source: EPA
Telephone: N/A
Last EDR Contact: 02/02/2023
Next Scheduled EDR Contact: 04/10/2023
Data Release Frequency: Quarterly

Lists of Federal sites subject to CERCLA removals and CERCLA orders

FEDERAL FACILITY: Federal Facility Site Information listing

A listing of National Priority List (NPL) and Base Realignment and Closure (BRAC) sites found in the Comprehensive Environmental Response, Compensation and Liability Information System (CERCLIS) Database where EPA Federal Facilities Restoration and Reuse Office is involved in cleanup activities.

Date of Government Version: 08/25/2022
Date Data Arrived at EDR: 09/06/2022
Date Made Active in Reports: 12/05/2022
Number of Days to Update: 90

Source: Environmental Protection Agency
Telephone: 703-603-8704
Last EDR Contact: 12/21/2022
Next Scheduled EDR Contact: 04/10/2023
Data Release Frequency: Varies

SEMS: Superfund Enterprise Management System

SEMS (Superfund Enterprise Management System) tracks hazardous waste sites, potentially hazardous waste sites, and remedial activities performed in support of EPA's Superfund Program across the United States. The list was formerly known as CERCLIS, renamed to SEMS by the EPA in 2015. The list contains data on potentially hazardous waste sites that have been reported to the USEPA by states, municipalities, private companies and private persons, pursuant to Section 103 of the Comprehensive Environmental Response, Compensation, and Liability Act (CERCLA). This dataset also contains sites which are either proposed to or on the National Priorities List (NPL) and the sites which are in the screening and assessment phase for possible inclusion on the NPL.

Date of Government Version: 10/27/2022
Date Data Arrived at EDR: 11/01/2022
Date Made Active in Reports: 11/15/2022
Number of Days to Update: 14

Source: EPA
Telephone: 800-424-9346
Last EDR Contact: 02/02/2023
Next Scheduled EDR Contact: 04/24/2023
Data Release Frequency: Quarterly

Lists of Federal CERCLA sites with NFRAP

SEMS-ARCHIVE: Superfund Enterprise Management System Archive

GOVERNMENT RECORDS SEARCHED / DATA CURRENCY TRACKING

SEMS-ARCHIVE (Superfund Enterprise Management System Archive) tracks sites that have no further interest under the Federal Superfund Program based on available information. The list was formerly known as the CERCLIS-NFRAP, renamed to SEMS ARCHIVE by the EPA in 2015. EPA may perform a minimal level of assessment work at a site while it is archived if site conditions change and/or new information becomes available. Archived sites have been removed and archived from the inventory of SEMS sites. Archived status indicates that, to the best of EPA's knowledge, assessment at a site has been completed and that EPA has determined no further steps will be taken to list the site on the National Priorities List (NPL), unless information indicates this decision was not appropriate or other considerations require a recommendation for listing at a later time. The decision does not necessarily mean that there is no hazard associated with a given site; it only means that, based upon available information, the location is not judged to be potential NPL site.

Date of Government Version: 10/27/2022	Source: EPA
Date Data Arrived at EDR: 11/01/2022	Telephone: 800-424-9346
Date Made Active in Reports: 11/15/2022	Last EDR Contact: 02/02/2023
Number of Days to Update: 14	Next Scheduled EDR Contact: 04/24/2023
	Data Release Frequency: Quarterly

Lists of Federal RCRA facilities undergoing Corrective Action

CORRACTS: Corrective Action Report

CORRACTS identifies hazardous waste handlers with RCRA corrective action activity.

Date of Government Version: 11/21/2022	Source: EPA
Date Data Arrived at EDR: 11/21/2022	Telephone: 800-424-9346
Date Made Active in Reports: 12/05/2022	Last EDR Contact: 12/21/2022
Number of Days to Update: 14	Next Scheduled EDR Contact: 04/03/2023
	Data Release Frequency: Quarterly

Lists of Federal RCRA TSD facilities

RCRA-TSDF: RCRA - Treatment, Storage and Disposal

RCRAInfo is EPA's comprehensive information system, providing access to data supporting the Resource Conservation and Recovery Act (RCRA) of 1976 and the Hazardous and Solid Waste Amendments (HSWA) of 1984. The database includes selective information on sites which generate, transport, store, treat and/or dispose of hazardous waste as defined by the Resource Conservation and Recovery Act (RCRA). Transporters are individuals or entities that move hazardous waste from the generator offsite to a facility that can recycle, treat, store, or dispose of the waste. TSDFs treat, store, or dispose of the waste.

Date of Government Version: 11/21/2022	Source: Environmental Protection Agency
Date Data Arrived at EDR: 11/21/2022	Telephone: (212) 637-3660
Date Made Active in Reports: 12/05/2022	Last EDR Contact: 12/21/2022
Number of Days to Update: 14	Next Scheduled EDR Contact: 04/03/2023
	Data Release Frequency: Quarterly

Lists of Federal RCRA generators

RCRA-LQG: RCRA - Large Quantity Generators

RCRAInfo is EPA's comprehensive information system, providing access to data supporting the Resource Conservation and Recovery Act (RCRA) of 1976 and the Hazardous and Solid Waste Amendments (HSWA) of 1984. The database includes selective information on sites which generate, transport, store, treat and/or dispose of hazardous waste as defined by the Resource Conservation and Recovery Act (RCRA). Large quantity generators (LQGs) generate over 1,000 kilograms (kg) of hazardous waste, or over 1 kg of acutely hazardous waste per month.

Date of Government Version: 11/21/2022	Source: Environmental Protection Agency
Date Data Arrived at EDR: 11/21/2022	Telephone: (212) 637-3660
Date Made Active in Reports: 12/05/2022	Last EDR Contact: 12/21/2022
Number of Days to Update: 14	Next Scheduled EDR Contact: 04/03/2023
	Data Release Frequency: Quarterly

GOVERNMENT RECORDS SEARCHED / DATA CURRENCY TRACKING

RCRA-SQG: RCRA - Small Quantity Generators

RCRAInfo is EPA's comprehensive information system, providing access to data supporting the Resource Conservation and Recovery Act (RCRA) of 1976 and the Hazardous and Solid Waste Amendments (HSWA) of 1984. The database includes selective information on sites which generate, transport, store, treat and/or dispose of hazardous waste as defined by the Resource Conservation and Recovery Act (RCRA). Small quantity generators (SQGs) generate between 100 kg and 1,000 kg of hazardous waste per month.

Date of Government Version: 11/21/2022	Source: Environmental Protection Agency
Date Data Arrived at EDR: 11/21/2022	Telephone: (212) 637-3660
Date Made Active in Reports: 12/05/2022	Last EDR Contact: 12/21/2022
Number of Days to Update: 14	Next Scheduled EDR Contact: 04/03/2023
	Data Release Frequency: Quarterly

RCRA-VSQG: RCRA - Very Small Quantity Generators (Formerly Conditionally Exempt Small Quantity Generators)

RCRAInfo is EPA's comprehensive information system, providing access to data supporting the Resource Conservation and Recovery Act (RCRA) of 1976 and the Hazardous and Solid Waste Amendments (HSWA) of 1984. The database includes selective information on sites which generate, transport, store, treat and/or dispose of hazardous waste as defined by the Resource Conservation and Recovery Act (RCRA). Very small quantity generators (VSQGs) generate less than 100 kg of hazardous waste, or less than 1 kg of acutely hazardous waste per month.

Date of Government Version: 11/21/2022	Source: Environmental Protection Agency
Date Data Arrived at EDR: 11/21/2022	Telephone: (212) 637-3660
Date Made Active in Reports: 12/05/2022	Last EDR Contact: 12/21/2022
Number of Days to Update: 14	Next Scheduled EDR Contact: 04/03/2023
	Data Release Frequency: Quarterly

Federal institutional controls / engineering controls registries

LUCIS: Land Use Control Information System

LUCIS contains records of land use control information pertaining to the former Navy Base Realignment and Closure properties.

Date of Government Version: 11/02/2022	Source: Department of the Navy
Date Data Arrived at EDR: 11/08/2022	Telephone: 843-820-7326
Date Made Active in Reports: 01/10/2023	Last EDR Contact: 02/03/2023
Number of Days to Update: 63	Next Scheduled EDR Contact: 05/22/2023
	Data Release Frequency: Varies

US ENG CONTROLS: Engineering Controls Sites List

A listing of sites with engineering controls in place. Engineering controls include various forms of caps, building foundations, liners, and treatment methods to create pathway elimination for regulated substances to enter environmental media or effect human health.

Date of Government Version: 10/27/2022	Source: Environmental Protection Agency
Date Data Arrived at EDR: 11/16/2022	Telephone: 703-603-0695
Date Made Active in Reports: 02/09/2023	Last EDR Contact: 11/16/2022
Number of Days to Update: 85	Next Scheduled EDR Contact: 03/06/2023
	Data Release Frequency: Varies

US INST CONTROLS: Institutional Controls Sites List

A listing of sites with institutional controls in place. Institutional controls include administrative measures, such as groundwater use restrictions, construction restrictions, property use restrictions, and post remediation care requirements intended to prevent exposure to contaminants remaining on site. Deed restrictions are generally required as part of the institutional controls.

Date of Government Version: 10/27/2022	Source: Environmental Protection Agency
Date Data Arrived at EDR: 11/16/2022	Telephone: 703-603-0695
Date Made Active in Reports: 02/09/2023	Last EDR Contact: 11/16/2022
Number of Days to Update: 85	Next Scheduled EDR Contact: 03/06/2023
	Data Release Frequency: Varies

GOVERNMENT RECORDS SEARCHED / DATA CURRENCY TRACKING

Federal ERNS list

ERNS: Emergency Response Notification System

Emergency Response Notification System. ERNS records and stores information on reported releases of oil and hazardous substances.

Date of Government Version: 12/12/2022	Source: National Response Center, United States Coast Guard
Date Data Arrived at EDR: 12/14/2022	Telephone: 202-267-2180
Date Made Active in Reports: 12/19/2022	Last EDR Contact: 12/14/2022
Number of Days to Update: 5	Next Scheduled EDR Contact: 04/03/2023
	Data Release Frequency: Quarterly

Lists of state and tribal landfills and solid waste disposal facilities

LF: Solid Waste Facility Listing

A listing of solid waste facility/landfill locations.

Date of Government Version: 03/14/2022	Source: Division of Environmental Protection
Date Data Arrived at EDR: 03/15/2022	Telephone: 340-774-3320
Date Made Active in Reports: 06/08/2022	Last EDR Contact: 12/07/2022
Number of Days to Update: 85	Next Scheduled EDR Contact: 03/27/2023
	Data Release Frequency: Varies

Lists of state and tribal leaking storage tanks

LUST: LUST

Leaking ust sites

Date of Government Version: 09/16/2017	Source: Division of Environmental Protection
Date Data Arrived at EDR: 02/13/2018	Telephone: 340-773-1082
Date Made Active in Reports: 05/04/2018	Last EDR Contact: 12/07/2022
Number of Days to Update: 80	Next Scheduled EDR Contact: 03/27/2023
	Data Release Frequency: Varies

INDIAN LUST R1: Leaking Underground Storage Tanks on Indian Land

A listing of leaking underground storage tank locations on Indian Land.

Date of Government Version: 04/28/2021	Source: EPA Region 1
Date Data Arrived at EDR: 06/11/2021	Telephone: 617-918-1313
Date Made Active in Reports: 09/07/2021	Last EDR Contact: 01/17/2023
Number of Days to Update: 88	Next Scheduled EDR Contact: 05/01/2023
	Data Release Frequency: Varies

INDIAN LUST R4: Leaking Underground Storage Tanks on Indian Land

LUSTs on Indian land in Florida, Mississippi and North Carolina.

Date of Government Version: 06/02/2022	Source: EPA Region 4
Date Data Arrived at EDR: 06/13/2022	Telephone: 404-562-8677
Date Made Active in Reports: 08/31/2022	Last EDR Contact: 01/17/2023
Number of Days to Update: 79	Next Scheduled EDR Contact: 05/01/2023
	Data Release Frequency: Varies

INDIAN LUST R7: Leaking Underground Storage Tanks on Indian Land

LUSTs on Indian land in Iowa, Kansas, and Nebraska

Date of Government Version: 04/14/2022	Source: EPA Region 7
Date Data Arrived at EDR: 06/13/2022	Telephone: 913-551-7003
Date Made Active in Reports: 08/16/2022	Last EDR Contact: 01/17/2023
Number of Days to Update: 64	Next Scheduled EDR Contact: 05/01/2023
	Data Release Frequency: Varies

GOVERNMENT RECORDS SEARCHED / DATA CURRENCY TRACKING

INDIAN LUST R8: Leaking Underground Storage Tanks on Indian Land

LUSTs on Indian land in Colorado, Montana, North Dakota, South Dakota, Utah and Wyoming.

Date of Government Version: 04/20/2022	Source: EPA Region 8
Date Data Arrived at EDR: 06/13/2022	Telephone: 303-312-6271
Date Made Active in Reports: 08/16/2022	Last EDR Contact: 01/17/2023
Number of Days to Update: 64	Next Scheduled EDR Contact: 05/01/2023
	Data Release Frequency: Varies

INDIAN LUST R9: Leaking Underground Storage Tanks on Indian Land

LUSTs on Indian land in Arizona, California, New Mexico and Nevada

Date of Government Version: 04/08/2022	Source: Environmental Protection Agency
Date Data Arrived at EDR: 06/13/2022	Telephone: 415-972-3372
Date Made Active in Reports: 08/16/2022	Last EDR Contact: 01/17/2023
Number of Days to Update: 64	Next Scheduled EDR Contact: 05/01/2023
	Data Release Frequency: Varies

INDIAN LUST R10: Leaking Underground Storage Tanks on Indian Land

LUSTs on Indian land in Alaska, Idaho, Oregon and Washington.

Date of Government Version: 04/20/2022	Source: EPA Region 10
Date Data Arrived at EDR: 06/13/2022	Telephone: 206-553-2857
Date Made Active in Reports: 08/16/2022	Last EDR Contact: 01/17/2023
Number of Days to Update: 64	Next Scheduled EDR Contact: 05/01/2023
	Data Release Frequency: Varies

INDIAN LUST R5: Leaking Underground Storage Tanks on Indian Land

Leaking underground storage tanks located on Indian Land in Michigan, Minnesota and Wisconsin.

Date of Government Version: 04/11/2022	Source: EPA, Region 5
Date Data Arrived at EDR: 06/13/2022	Telephone: 312-886-7439
Date Made Active in Reports: 08/16/2022	Last EDR Contact: 01/17/2023
Number of Days to Update: 64	Next Scheduled EDR Contact: 05/01/2023
	Data Release Frequency: Varies

INDIAN LUST R6: Leaking Underground Storage Tanks on Indian Land

LUSTs on Indian land in New Mexico and Oklahoma.

Date of Government Version: 04/28/2022	Source: EPA Region 6
Date Data Arrived at EDR: 06/13/2022	Telephone: 214-665-6597
Date Made Active in Reports: 08/16/2022	Last EDR Contact: 01/17/2023
Number of Days to Update: 64	Next Scheduled EDR Contact: 05/01/2023
	Data Release Frequency: Varies

Lists of state and tribal registered storage tanks

FEMA UST: Underground Storage Tank Listing

A listing of all FEMA owned underground storage tanks.

Date of Government Version: 10/14/2021	Source: FEMA
Date Data Arrived at EDR: 11/05/2021	Telephone: 202-646-5797
Date Made Active in Reports: 02/01/2022	Last EDR Contact: 12/28/2022
Number of Days to Update: 88	Next Scheduled EDR Contact: 04/17/2023
	Data Release Frequency: Varies

UST: Underground Storage Tank Database

A listing of underground storage tank sites located in the Virgin Islands.

Date of Government Version: 08/16/2017	Source: Division of Environmental Protection
Date Data Arrived at EDR: 02/13/2018	Telephone: 340-774-3320
Date Made Active in Reports: 03/21/2018	Last EDR Contact: 12/07/2022
Number of Days to Update: 36	Next Scheduled EDR Contact: 03/27/2023
	Data Release Frequency: Varies

GOVERNMENT RECORDS SEARCHED / DATA CURRENCY TRACKING

INDIAN UST R5: Underground Storage Tanks on Indian Land

The Indian Underground Storage Tank (UST) database provides information about underground storage tanks on Indian land in EPA Region 5 (Michigan, Minnesota and Wisconsin and Tribal Nations).

Date of Government Version: 04/11/2022	Source: EPA Region 5
Date Data Arrived at EDR: 06/13/2022	Telephone: 312-886-6136
Date Made Active in Reports: 08/16/2022	Last EDR Contact: 01/17/2023
Number of Days to Update: 64	Next Scheduled EDR Contact: 05/01/2023
	Data Release Frequency: Varies

INDIAN UST R1: Underground Storage Tanks on Indian Land

The Indian Underground Storage Tank (UST) database provides information about underground storage tanks on Indian land in EPA Region 1 (Connecticut, Maine, Massachusetts, New Hampshire, Rhode Island, Vermont and ten Tribal Nations).

Date of Government Version: 04/07/2022	Source: EPA, Region 1
Date Data Arrived at EDR: 06/13/2022	Telephone: 617-918-1313
Date Made Active in Reports: 08/16/2022	Last EDR Contact: 01/17/2023
Number of Days to Update: 64	Next Scheduled EDR Contact: 05/01/2023
	Data Release Frequency: Varies

INDIAN UST R10: Underground Storage Tanks on Indian Land

The Indian Underground Storage Tank (UST) database provides information about underground storage tanks on Indian land in EPA Region 10 (Alaska, Idaho, Oregon, Washington, and Tribal Nations).

Date of Government Version: 04/20/2022	Source: EPA Region 10
Date Data Arrived at EDR: 06/13/2022	Telephone: 206-553-2857
Date Made Active in Reports: 08/16/2022	Last EDR Contact: 01/17/2023
Number of Days to Update: 64	Next Scheduled EDR Contact: 05/01/2023
	Data Release Frequency: Varies

INDIAN UST R7: Underground Storage Tanks on Indian Land

The Indian Underground Storage Tank (UST) database provides information about underground storage tanks on Indian land in EPA Region 7 (Iowa, Kansas, Missouri, Nebraska, and 9 Tribal Nations).

Date of Government Version: 04/14/2022	Source: EPA Region 7
Date Data Arrived at EDR: 06/13/2022	Telephone: 913-551-7003
Date Made Active in Reports: 08/16/2022	Last EDR Contact: 01/17/2023
Number of Days to Update: 64	Next Scheduled EDR Contact: 05/01/2023
	Data Release Frequency: Varies

INDIAN UST R8: Underground Storage Tanks on Indian Land

The Indian Underground Storage Tank (UST) database provides information about underground storage tanks on Indian land in EPA Region 8 (Colorado, Montana, North Dakota, South Dakota, Utah, Wyoming and 27 Tribal Nations).

Date of Government Version: 04/20/2022	Source: EPA Region 8
Date Data Arrived at EDR: 06/13/2022	Telephone: 303-312-6137
Date Made Active in Reports: 08/16/2022	Last EDR Contact: 01/17/2023
Number of Days to Update: 64	Next Scheduled EDR Contact: 05/01/2023
	Data Release Frequency: Varies

INDIAN UST R9: Underground Storage Tanks on Indian Land

The Indian Underground Storage Tank (UST) database provides information about underground storage tanks on Indian land in EPA Region 9 (Arizona, California, Hawaii, Nevada, the Pacific Islands, and Tribal Nations).

Date of Government Version: 04/08/2022	Source: EPA Region 9
Date Data Arrived at EDR: 06/13/2022	Telephone: 415-972-3368
Date Made Active in Reports: 08/16/2022	Last EDR Contact: 01/17/2023
Number of Days to Update: 64	Next Scheduled EDR Contact: 05/01/2023
	Data Release Frequency: Varies

GOVERNMENT RECORDS SEARCHED / DATA CURRENCY TRACKING

INDIAN UST R4: Underground Storage Tanks on Indian Land

The Indian Underground Storage Tank (UST) database provides information about underground storage tanks on Indian land in EPA Region 4 (Alabama, Florida, Georgia, Kentucky, Mississippi, North Carolina, South Carolina, Tennessee and Tribal Nations)

Date of Government Version: 06/02/2022	Source: EPA Region 4
Date Data Arrived at EDR: 06/13/2022	Telephone: 404-562-9424
Date Made Active in Reports: 08/31/2022	Last EDR Contact: 01/17/2023
Number of Days to Update: 79	Next Scheduled EDR Contact: 05/01/2023
	Data Release Frequency: Varies

INDIAN UST R6: Underground Storage Tanks on Indian Land

The Indian Underground Storage Tank (UST) database provides information about underground storage tanks on Indian land in EPA Region 6 (Louisiana, Arkansas, Oklahoma, New Mexico, Texas and 65 Tribes).

Date of Government Version: 04/28/2022	Source: EPA Region 6
Date Data Arrived at EDR: 06/13/2022	Telephone: 214-665-7591
Date Made Active in Reports: 08/16/2022	Last EDR Contact: 01/17/2023
Number of Days to Update: 64	Next Scheduled EDR Contact: 05/01/2023
	Data Release Frequency: Varies

Lists of state and tribal voluntary cleanup sites

INDIAN VCP R7: Voluntary Cleanup Priority Listing

A listing of voluntary cleanup priority sites located on Indian Land located in Region 7.

Date of Government Version: 03/20/2008	Source: EPA, Region 7
Date Data Arrived at EDR: 04/22/2008	Telephone: 913-551-7365
Date Made Active in Reports: 05/19/2008	Last EDR Contact: 07/08/2021
Number of Days to Update: 27	Next Scheduled EDR Contact: 07/20/2009
	Data Release Frequency: Varies

INDIAN VCP R1: Voluntary Cleanup Priority Listing

A listing of voluntary cleanup priority sites located on Indian Land located in Region 1.

Date of Government Version: 07/27/2015	Source: EPA, Region 1
Date Data Arrived at EDR: 09/29/2015	Telephone: 617-918-1102
Date Made Active in Reports: 02/18/2016	Last EDR Contact: 12/13/2022
Number of Days to Update: 142	Next Scheduled EDR Contact: 04/03/2023
	Data Release Frequency: Varies

ADDITIONAL ENVIRONMENTAL RECORDS

Local Brownfield lists

US BROWNFIELDS: A Listing of Brownfields Sites

Brownfields are real property, the expansion, redevelopment, or reuse of which may be complicated by the presence or potential presence of a hazardous substance, pollutant, or contaminant. Cleaning up and reinvesting in these properties takes development pressures off of undeveloped, open land, and both improves and protects the environment. Assessment, Cleanup and Redevelopment Exchange System (ACRES) stores information reported by EPA Brownfields grant recipients on brownfields properties assessed or cleaned up with grant funding as well as information on Targeted Brownfields Assessments performed by EPA Regions. A listing of ACRES Brownfield sites is obtained from Cleanups in My Community. Cleanups in My Community provides information on Brownfields properties for which information is reported back to EPA, as well as areas served by Brownfields grant programs.

Date of Government Version: 02/23/2022	Source: Environmental Protection Agency
Date Data Arrived at EDR: 03/10/2022	Telephone: 202-566-2777
Date Made Active in Reports: 03/10/2022	Last EDR Contact: 12/07/2022
Number of Days to Update: 0	Next Scheduled EDR Contact: 03/27/2023
	Data Release Frequency: Semi-Annually

Local Lists of Landfill / Solid Waste Disposal Sites

GOVERNMENT RECORDS SEARCHED / DATA CURRENCY TRACKING

INDIAN ODI: Report on the Status of Open Dumps on Indian Lands

Location of open dumps on Indian land.

Date of Government Version: 12/31/1998
Date Data Arrived at EDR: 12/03/2007
Date Made Active in Reports: 01/24/2008
Number of Days to Update: 52

Source: Environmental Protection Agency
Telephone: 703-308-8245
Last EDR Contact: 01/20/2023
Next Scheduled EDR Contact: 05/08/2023
Data Release Frequency: Varies

ODI: Open Dump Inventory

An open dump is defined as a disposal facility that does not comply with one or more of the Part 257 or Part 258 Subtitle D Criteria.

Date of Government Version: 06/30/1985
Date Data Arrived at EDR: 08/09/2004
Date Made Active in Reports: 09/17/2004
Number of Days to Update: 39

Source: Environmental Protection Agency
Telephone: 800-424-9346
Last EDR Contact: 06/09/2004
Next Scheduled EDR Contact: N/A
Data Release Frequency: No Update Planned

DEBRIS REGION 9: Torres Martinez Reservation Illegal Dump Site Locations

A listing of illegal dump sites location on the Torres Martinez Indian Reservation located in eastern Riverside County and northern Imperial County, California.

Date of Government Version: 01/12/2009
Date Data Arrived at EDR: 05/07/2009
Date Made Active in Reports: 09/21/2009
Number of Days to Update: 137

Source: EPA, Region 9
Telephone: 415-947-4219
Last EDR Contact: 01/13/2023
Next Scheduled EDR Contact: 05/01/2023
Data Release Frequency: No Update Planned

IHS OPEN DUMPS: Open Dumps on Indian Land

A listing of all open dumps located on Indian Land in the United States.

Date of Government Version: 04/01/2014
Date Data Arrived at EDR: 08/06/2014
Date Made Active in Reports: 01/29/2015
Number of Days to Update: 176

Source: Department of Health & Human Services, Indian Health Service
Telephone: 301-443-1452
Last EDR Contact: 01/27/2023
Next Scheduled EDR Contact: 05/08/2023
Data Release Frequency: Varies

Local Lists of Hazardous waste / Contaminated Sites

US HIST CDL: National Clandestine Laboratory Register

A listing of clandestine drug lab locations that have been removed from the DEAs National Clandestine Laboratory Register.

Date of Government Version: 07/29/2022
Date Data Arrived at EDR: 08/18/2022
Date Made Active in Reports: 10/24/2022
Number of Days to Update: 67

Source: Drug Enforcement Administration
Telephone: 202-307-1000
Last EDR Contact: 02/02/2023
Next Scheduled EDR Contact: 03/06/2023
Data Release Frequency: No Update Planned

US CDL: Clandestine Drug Labs

A listing of clandestine drug lab locations. The U.S. Department of Justice ("the Department") provides this web site as a public service. It contains addresses of some locations where law enforcement agencies reported they found chemicals or other items that indicated the presence of either clandestine drug laboratories or dumpsites. In most cases, the source of the entries is not the Department, and the Department has not verified the entry and does not guarantee its accuracy. Members of the public must verify the accuracy of all entries by, for example, contacting local law enforcement and local health departments.

Date of Government Version: 07/29/2022
Date Data Arrived at EDR: 08/18/2022
Date Made Active in Reports: 10/24/2022
Number of Days to Update: 67

Source: Drug Enforcement Administration
Telephone: 202-307-1000
Last EDR Contact: 02/02/2023
Next Scheduled EDR Contact: 03/06/2023
Data Release Frequency: Quarterly

GOVERNMENT RECORDS SEARCHED / DATA CURRENCY TRACKING

Local Land Records

LIENS 2: CERCLA Lien Information

A Federal CERCLA ('Superfund') lien can exist by operation of law at any site or property at which EPA has spent Superfund monies. These monies are spent to investigate and address releases and threatened releases of contamination. CERCLIS provides information as to the identity of these sites and properties.

Date of Government Version: 10/27/2022	Source: Environmental Protection Agency
Date Data Arrived at EDR: 11/01/2022	Telephone: 202-564-6023
Date Made Active in Reports: 11/15/2022	Last EDR Contact: 02/02/2023
Number of Days to Update: 14	Next Scheduled EDR Contact: 04/10/2023
	Data Release Frequency: Semi-Annually

Records of Emergency Release Reports

HMIRS: Hazardous Materials Information Reporting System

Hazardous Materials Incident Report System. HMIRS contains hazardous material spill incidents reported to DOT.

Date of Government Version: 09/19/2022	Source: U.S. Department of Transportation
Date Data Arrived at EDR: 09/19/2022	Telephone: 202-366-4555
Date Made Active in Reports: 09/30/2022	Last EDR Contact: 12/14/2022
Number of Days to Update: 11	Next Scheduled EDR Contact: 04/03/2023
	Data Release Frequency: Quarterly

Other Ascertainable Records

RCRA NonGen / NLR: RCRA - Non Generators / No Longer Regulated

RCRAInfo is EPA's comprehensive information system, providing access to data supporting the Resource Conservation and Recovery Act (RCRA) of 1976 and the Hazardous and Solid Waste Amendments (HSWA) of 1984. The database includes selective information on sites which generate, transport, store, treat and/or dispose of hazardous waste as defined by the Resource Conservation and Recovery Act (RCRA). Non-Generators do not presently generate hazardous waste.

Date of Government Version: 11/21/2022	Source: Environmental Protection Agency
Date Data Arrived at EDR: 11/21/2022	Telephone: (212) 637-3660
Date Made Active in Reports: 12/05/2022	Last EDR Contact: 12/21/2022
Number of Days to Update: 14	Next Scheduled EDR Contact: 04/03/2023
	Data Release Frequency: Quarterly

FUDS: Formerly Used Defense Sites

The listing includes locations of Formerly Used Defense Sites properties where the US Army Corps of Engineers is actively working or will take necessary cleanup actions.

Date of Government Version: 11/01/2022	Source: U.S. Army Corps of Engineers
Date Data Arrived at EDR: 11/10/2022	Telephone: 202-528-4285
Date Made Active in Reports: 02/09/2023	Last EDR Contact: 11/10/2022
Number of Days to Update: 91	Next Scheduled EDR Contact: 02/27/2023
	Data Release Frequency: Varies

DOD: Department of Defense Sites

This data set consists of federally owned or administered lands, administered by the Department of Defense, that have any area equal to or greater than 640 acres of the United States, Puerto Rico, and the U.S. Virgin Islands.

Date of Government Version: 06/07/2021	Source: USGS
Date Data Arrived at EDR: 07/13/2021	Telephone: 888-275-8747
Date Made Active in Reports: 03/09/2022	Last EDR Contact: 01/13/2023
Number of Days to Update: 239	Next Scheduled EDR Contact: 04/24/2023
	Data Release Frequency: Varies

GOVERNMENT RECORDS SEARCHED / DATA CURRENCY TRACKING

FEDLAND: Federal and Indian Lands

Federally and Indian administrated lands of the United States. Lands included are administrated by: Army Corps of Engineers, Bureau of Reclamation, National Wild and Scenic River, National Wildlife Refuge, Public Domain Land, Wilderness, Wilderness Study Area, Wildlife Management Area, Bureau of Indian Affairs, Bureau of Land Management, Department of Justice, Forest Service, Fish and Wildlife Service, National Park Service.

Date of Government Version: 04/02/2018	Source: U.S. Geological Survey
Date Data Arrived at EDR: 04/11/2018	Telephone: 888-275-8747
Date Made Active in Reports: 11/06/2019	Last EDR Contact: 01/03/2023
Number of Days to Update: 574	Next Scheduled EDR Contact: 04/17/2023
	Data Release Frequency: N/A

SCRD DRYCLEANERS: State Coalition for Remediation of Drycleaners Listing

The State Coalition for Remediation of Drycleaners was established in 1998, with support from the U.S. EPA Office of Superfund Remediation and Technology Innovation. It is comprised of representatives of states with established drycleaner remediation programs. Currently the member states are Alabama, Connecticut, Florida, Illinois, Kansas, Minnesota, Missouri, North Carolina, Oregon, South Carolina, Tennessee, Texas, and Wisconsin.

Date of Government Version: 01/01/2017	Source: Environmental Protection Agency
Date Data Arrived at EDR: 02/03/2017	Telephone: 615-532-8599
Date Made Active in Reports: 04/07/2017	Last EDR Contact: 02/02/2023
Number of Days to Update: 63	Next Scheduled EDR Contact: 05/22/2023
	Data Release Frequency: Varies

US FIN ASSUR: Financial Assurance Information

All owners and operators of facilities that treat, store, or dispose of hazardous waste are required to provide proof that they will have sufficient funds to pay for the clean up, closure, and post-closure care of their facilities.

Date of Government Version: 09/19/2022	Source: Environmental Protection Agency
Date Data Arrived at EDR: 09/20/2022	Telephone: 202-566-1917
Date Made Active in Reports: 12/22/2022	Last EDR Contact: 12/14/2022
Number of Days to Update: 93	Next Scheduled EDR Contact: 04/03/2023
	Data Release Frequency: Quarterly

EPA WATCH LIST: EPA WATCH LIST

EPA maintains a "Watch List" to facilitate dialogue between EPA, state and local environmental agencies on enforcement matters relating to facilities with alleged violations identified as either significant or high priority. Being on the Watch List does not mean that the facility has actually violated the law only that an investigation by EPA or a state or local environmental agency has led those organizations to allege that an unproven violation has in fact occurred. Being on the Watch List does not represent a higher level of concern regarding the alleged violations that were detected, but instead indicates cases requiring additional dialogue between EPA, state and local agencies - primarily because of the length of time the alleged violation has gone unaddressed or unresolved.

Date of Government Version: 08/30/2013	Source: Environmental Protection Agency
Date Data Arrived at EDR: 03/21/2014	Telephone: 617-520-3000
Date Made Active in Reports: 06/17/2014	Last EDR Contact: 01/30/2023
Number of Days to Update: 88	Next Scheduled EDR Contact: 05/15/2023
	Data Release Frequency: Quarterly

2020 COR ACTION: 2020 Corrective Action Program List

The EPA has set ambitious goals for the RCRA Corrective Action program by creating the 2020 Corrective Action Universe. This RCRA cleanup baseline includes facilities expected to need corrective action. The 2020 universe contains a wide variety of sites. Some properties are heavily contaminated while others were contaminated but have since been cleaned up. Still others have not been fully investigated yet, and may require little or no remediation. Inclusion in the 2020 Universe does not necessarily imply failure on the part of a facility to meet its RCRA obligations.

Date of Government Version: 09/30/2017	Source: Environmental Protection Agency
Date Data Arrived at EDR: 05/08/2018	Telephone: 703-308-4044
Date Made Active in Reports: 07/20/2018	Last EDR Contact: 02/03/2023
Number of Days to Update: 73	Next Scheduled EDR Contact: 05/15/2023
	Data Release Frequency: Varies

GOVERNMENT RECORDS SEARCHED / DATA CURRENCY TRACKING

TSCA: Toxic Substances Control Act

Toxic Substances Control Act. TSCA identifies manufacturers and importers of chemical substances included on the TSCA Chemical Substance Inventory list. It includes data on the production volume of these substances by plant site.

Date of Government Version: 12/31/2016	Source: EPA
Date Data Arrived at EDR: 06/17/2020	Telephone: 202-260-5521
Date Made Active in Reports: 09/10/2020	Last EDR Contact: 12/12/2022
Number of Days to Update: 85	Next Scheduled EDR Contact: 03/27/2023
	Data Release Frequency: Every 4 Years

TRIS: Toxic Chemical Release Inventory System

Toxic Release Inventory System. TRIS identifies facilities which release toxic chemicals to the air, water and land in reportable quantities under SARA Title III Section 313.

Date of Government Version: 12/31/2021	Source: EPA
Date Data Arrived at EDR: 11/01/2022	Telephone: 202-566-0250
Date Made Active in Reports: 02/09/2023	Last EDR Contact: 11/01/2022
Number of Days to Update: 100	Next Scheduled EDR Contact: 02/27/2023
	Data Release Frequency: Annually

SSTS: Section 7 Tracking Systems

Section 7 of the Federal Insecticide, Fungicide and Rodenticide Act, as amended (92 Stat. 829) requires all registered pesticide-producing establishments to submit a report to the Environmental Protection Agency by March 1st each year. Each establishment must report the types and amounts of pesticides, active ingredients and devices being produced, and those having been produced and sold or distributed in the past year.

Date of Government Version: 10/17/2022	Source: EPA
Date Data Arrived at EDR: 10/18/2022	Telephone: 202-564-4203
Date Made Active in Reports: 01/10/2023	Last EDR Contact: 01/18/2023
Number of Days to Update: 84	Next Scheduled EDR Contact: 05/01/2023
	Data Release Frequency: Annually

ROD: Records Of Decision

Record of Decision. ROD documents mandate a permanent remedy at an NPL (Superfund) site containing technical and health information to aid in the cleanup.

Date of Government Version: 10/27/2022	Source: EPA
Date Data Arrived at EDR: 11/01/2022	Telephone: 703-416-0223
Date Made Active in Reports: 11/15/2022	Last EDR Contact: 02/02/2023
Number of Days to Update: 14	Next Scheduled EDR Contact: 03/13/2023
	Data Release Frequency: Annually

RMP: Risk Management Plans

GOVERNMENT RECORDS SEARCHED / DATA CURRENCY TRACKING

When Congress passed the Clean Air Act Amendments of 1990, it required EPA to publish regulations and guidance for chemical accident prevention at facilities using extremely hazardous substances. The Risk Management Program Rule (RMP Rule) was written to implement Section 112(r) of these amendments. The rule, which built upon existing industry codes and standards, requires companies of all sizes that use certain flammable and toxic substances to develop a Risk Management Program, which includes a(n): Hazard assessment that details the potential effects of an accidental release, an accident history of the last five years, and an evaluation of worst-case and alternative accidental releases; Prevention program that includes safety precautions and maintenance, monitoring, and employee training measures; and Emergency response program that spells out emergency health care, employee training measures and procedures for informing the public and response agencies (e.g the fire department) should an accident occur.

Date of Government Version: 04/27/2022	Source: Environmental Protection Agency
Date Data Arrived at EDR: 05/04/2022	Telephone: 202-564-8600
Date Made Active in Reports: 05/10/2022	Last EDR Contact: 01/17/2023
Number of Days to Update: 6	Next Scheduled EDR Contact: 05/01/2023
	Data Release Frequency: Varies

RAATS: RCRA Administrative Action Tracking System

RCRA Administration Action Tracking System. RAATS contains records based on enforcement actions issued under RCRA pertaining to major violators and includes administrative and civil actions brought by the EPA. For administration actions after September 30, 1995, data entry in the RAATS database was discontinued. EPA will retain a copy of the database for historical records. It was necessary to terminate RAATS because a decrease in agency resources made it impossible to continue to update the information contained in the database.

Date of Government Version: 04/17/1995	Source: EPA
Date Data Arrived at EDR: 07/03/1995	Telephone: 202-564-4104
Date Made Active in Reports: 08/07/1995	Last EDR Contact: 06/02/2008
Number of Days to Update: 35	Next Scheduled EDR Contact: 09/01/2008
	Data Release Frequency: No Update Planned

PRP: Potentially Responsible Parties

A listing of verified Potentially Responsible Parties

Date of Government Version: 10/27/2022	Source: EPA
Date Data Arrived at EDR: 11/01/2022	Telephone: 202-564-6023
Date Made Active in Reports: 11/15/2022	Last EDR Contact: 02/02/2023
Number of Days to Update: 14	Next Scheduled EDR Contact: 05/15/2023
	Data Release Frequency: Quarterly

PADS: PCB Activity Database System

PCB Activity Database. PADS Identifies generators, transporters, commercial storers and/or brokers and disposers of PCB's who are required to notify the EPA of such activities.

Date of Government Version: 01/20/2022	Source: EPA
Date Data Arrived at EDR: 01/20/2022	Telephone: 202-566-0500
Date Made Active in Reports: 03/25/2022	Last EDR Contact: 01/04/2023
Number of Days to Update: 64	Next Scheduled EDR Contact: 04/17/2023
	Data Release Frequency: Annually

ICIS: Integrated Compliance Information System

The Integrated Compliance Information System (ICIS) supports the information needs of the national enforcement and compliance program as well as the unique needs of the National Pollutant Discharge Elimination System (NPDES) program.

Date of Government Version: 11/18/2016	Source: Environmental Protection Agency
Date Data Arrived at EDR: 11/23/2016	Telephone: 202-564-2501
Date Made Active in Reports: 02/10/2017	Last EDR Contact: 12/28/2022
Number of Days to Update: 79	Next Scheduled EDR Contact: 04/17/2023
	Data Release Frequency: Quarterly

GOVERNMENT RECORDS SEARCHED / DATA CURRENCY TRACKING

FTTS: FIFRA/ TSCA Tracking System - FIFRA (Federal Insecticide, Fungicide, & Rodenticide Act)/TSCA (Toxic Substances Control Act)
FTTS tracks administrative cases and pesticide enforcement actions and compliance activities related to FIFRA, TSCA and EPCRA (Emergency Planning and Community Right-to-Know Act). To maintain currency, EDR contacts the Agency on a quarterly basis.

Date of Government Version: 04/09/2009	Source: EPA/Office of Prevention, Pesticides and Toxic Substances
Date Data Arrived at EDR: 04/16/2009	Telephone: 202-566-1667
Date Made Active in Reports: 05/11/2009	Last EDR Contact: 08/18/2017
Number of Days to Update: 25	Next Scheduled EDR Contact: 12/04/2017
	Data Release Frequency: No Update Planned

FTTS INSP: FIFRA/ TSCA Tracking System - FIFRA (Federal Insecticide, Fungicide, & Rodenticide Act)/TSCA (Toxic Substances Control Act)
A listing of FIFRA/TSCA Tracking System (FTTS) inspections and enforcements.

Date of Government Version: 04/09/2009	Source: EPA
Date Data Arrived at EDR: 04/16/2009	Telephone: 202-566-1667
Date Made Active in Reports: 05/11/2009	Last EDR Contact: 08/18/2017
Number of Days to Update: 25	Next Scheduled EDR Contact: 12/04/2017
	Data Release Frequency: No Update Planned

MLTS: Material Licensing Tracking System

MLTS is maintained by the Nuclear Regulatory Commission and contains a list of approximately 8,100 sites which possess or use radioactive materials and which are subject to NRC licensing requirements. To maintain currency, EDR contacts the Agency on a quarterly basis.

Date of Government Version: 10/26/2022	Source: Nuclear Regulatory Commission
Date Data Arrived at EDR: 11/22/2022	Telephone: 301-415-7169
Date Made Active in Reports: 12/05/2022	Last EDR Contact: 01/17/2023
Number of Days to Update: 13	Next Scheduled EDR Contact: 05/01/2023
	Data Release Frequency: Quarterly

COAL ASH DOE: Steam-Electric Plant Operation Data

A listing of power plants that store ash in surface ponds.

Date of Government Version: 12/31/2020	Source: Department of Energy
Date Data Arrived at EDR: 11/30/2021	Telephone: 202-586-8719
Date Made Active in Reports: 02/22/2022	Last EDR Contact: 11/29/2022
Number of Days to Update: 84	Next Scheduled EDR Contact: 03/13/2023
	Data Release Frequency: Varies

COAL ASH EPA: Coal Combustion Residues Surface Impoundments List

A listing of coal combustion residues surface impoundments with high hazard potential ratings.

Date of Government Version: 01/12/2017	Source: Environmental Protection Agency
Date Data Arrived at EDR: 03/05/2019	Telephone: N/A
Date Made Active in Reports: 11/11/2019	Last EDR Contact: 11/23/2022
Number of Days to Update: 251	Next Scheduled EDR Contact: 03/13/2023
	Data Release Frequency: Varies

PCB TRANSFORMER: PCB Transformer Registration Database

The database of PCB transformer registrations that includes all PCB registration submittals.

Date of Government Version: 09/13/2019	Source: Environmental Protection Agency
Date Data Arrived at EDR: 11/06/2019	Telephone: 202-566-0517
Date Made Active in Reports: 02/10/2020	Last EDR Contact: 02/03/2023
Number of Days to Update: 96	Next Scheduled EDR Contact: 05/15/2023
	Data Release Frequency: Varies

RADINFO: Radiation Information Database

The Radiation Information Database (RADINFO) contains information about facilities that are regulated by U.S. Environmental Protection Agency (EPA) regulations for radiation and radioactivity.

GOVERNMENT RECORDS SEARCHED / DATA CURRENCY TRACKING

Date of Government Version: 07/01/2019
Date Data Arrived at EDR: 07/01/2019
Date Made Active in Reports: 09/23/2019
Number of Days to Update: 84

Source: Environmental Protection Agency
Telephone: 202-343-9775
Last EDR Contact: 12/20/2022
Next Scheduled EDR Contact: 04/10/2023
Data Release Frequency: Quarterly

HIST FTTS: FIFRA/TSCA Tracking System Administrative Case Listing

A complete administrative case listing from the FIFRA/TSCA Tracking System (FTTS) for all ten EPA regions. The information was obtained from the National Compliance Database (NCDB). NCDB supports the implementation of FIFRA (Federal Insecticide, Fungicide, and Rodenticide Act) and TSCA (Toxic Substances Control Act). Some EPA regions are now closing out records. Because of that, and the fact that some EPA regions are not providing EPA Headquarters with updated records, it was decided to create a HIST FTTS database. It included records that may not be included in the newer FTTS database updates. This database is no longer updated.

Date of Government Version: 10/19/2006
Date Data Arrived at EDR: 03/01/2007
Date Made Active in Reports: 04/10/2007
Number of Days to Update: 40

Source: Environmental Protection Agency
Telephone: 202-564-2501
Last EDR Contact: 12/17/2007
Next Scheduled EDR Contact: 03/17/2008
Data Release Frequency: No Update Planned

HIST FTTS INSP: FIFRA/TSCA Tracking System Inspection & Enforcement Case Listing

A complete inspection and enforcement case listing from the FIFRA/TSCA Tracking System (FTTS) for all ten EPA regions. The information was obtained from the National Compliance Database (NCDB). NCDB supports the implementation of FIFRA (Federal Insecticide, Fungicide, and Rodenticide Act) and TSCA (Toxic Substances Control Act). Some EPA regions are now closing out records. Because of that, and the fact that some EPA regions are not providing EPA Headquarters with updated records, it was decided to create a HIST FTTS database. It included records that may not be included in the newer FTTS database updates. This database is no longer updated.

Date of Government Version: 10/19/2006
Date Data Arrived at EDR: 03/01/2007
Date Made Active in Reports: 04/10/2007
Number of Days to Update: 40

Source: Environmental Protection Agency
Telephone: 202-564-2501
Last EDR Contact: 12/17/2008
Next Scheduled EDR Contact: 03/17/2008
Data Release Frequency: No Update Planned

DOT OPS: Incident and Accident Data

Department of Transportation, Office of Pipeline Safety Incident and Accident data.

Date of Government Version: 01/02/2020
Date Data Arrived at EDR: 01/28/2020
Date Made Active in Reports: 04/17/2020
Number of Days to Update: 80

Source: Department of Transportation, Office of Pipeline Safety
Telephone: 202-366-4595
Last EDR Contact: 01/24/2023
Next Scheduled EDR Contact: 05/08/2023
Data Release Frequency: Quarterly

CONSENT: Superfund (CERCLA) Consent Decrees

Major legal settlements that establish responsibility and standards for cleanup at NPL (Superfund) sites. Released periodically by United States District Courts after settlement by parties to litigation matters.

Date of Government Version: 09/30/2022
Date Data Arrived at EDR: 10/21/2022
Date Made Active in Reports: 01/10/2023
Number of Days to Update: 81

Source: Department of Justice, Consent Decree Library
Telephone: Varies
Last EDR Contact: 01/03/2023
Next Scheduled EDR Contact: 04/17/2023
Data Release Frequency: Varies

BRS: Biennial Reporting System

The Biennial Reporting System is a national system administered by the EPA that collects data on the generation and management of hazardous waste. BRS captures detailed data from two groups: Large Quantity Generators (LQG) and Treatment, Storage, and Disposal Facilities.

Date of Government Version: 12/31/2019
Date Data Arrived at EDR: 03/02/2022
Date Made Active in Reports: 03/25/2022
Number of Days to Update: 23

Source: EPA/NTIS
Telephone: 800-424-9346
Last EDR Contact: 12/21/2022
Next Scheduled EDR Contact: 04/03/2023
Data Release Frequency: Biennially

GOVERNMENT RECORDS SEARCHED / DATA CURRENCY TRACKING

INDIAN RESERV: Indian Reservations

This map layer portrays Indian administered lands of the United States that have any area equal to or greater than 640 acres.

Date of Government Version: 12/31/2014	Source: USGS
Date Data Arrived at EDR: 07/14/2015	Telephone: 202-208-3710
Date Made Active in Reports: 01/10/2017	Last EDR Contact: 01/06/2023
Number of Days to Update: 546	Next Scheduled EDR Contact: 04/17/2023
	Data Release Frequency: Semi-Annually

FUSRAP: Formerly Utilized Sites Remedial Action Program

DOE established the Formerly Utilized Sites Remedial Action Program (FUSRAP) in 1974 to remediate sites where radioactive contamination remained from Manhattan Project and early U.S. Atomic Energy Commission (AEC) operations.

Date of Government Version: 07/26/2021	Source: Department of Energy
Date Data Arrived at EDR: 07/27/2021	Telephone: 202-586-3559
Date Made Active in Reports: 10/22/2021	Last EDR Contact: 01/30/2023
Number of Days to Update: 87	Next Scheduled EDR Contact: 05/15/2023
	Data Release Frequency: Varies

UMTRA: Uranium Mill Tailings Sites

Uranium ore was mined by private companies for federal government use in national defense programs. When the mills shut down, large piles of the sand-like material (mill tailings) remain after uranium has been extracted from the ore. Levels of human exposure to radioactive materials from the piles are low; however, in some cases tailings were used as construction materials before the potential health hazards of the tailings were recognized.

Date of Government Version: 08/30/2019	Source: Department of Energy
Date Data Arrived at EDR: 11/15/2019	Telephone: 505-845-0011
Date Made Active in Reports: 01/28/2020	Last EDR Contact: 11/09/2022
Number of Days to Update: 74	Next Scheduled EDR Contact: 02/27/2023
	Data Release Frequency: Varies

LEAD SMELTER 1: Lead Smelter Sites

A listing of former lead smelter site locations.

Date of Government Version: 10/27/2022	Source: Environmental Protection Agency
Date Data Arrived at EDR: 11/01/2022	Telephone: 703-603-8787
Date Made Active in Reports: 11/15/2022	Last EDR Contact: 02/02/2023
Number of Days to Update: 14	Next Scheduled EDR Contact: 04/10/2023
	Data Release Frequency: Varies

LEAD SMELTER 2: Lead Smelter Sites

A list of several hundred sites in the U.S. where secondary lead smelting was done from 1931 and 1964. These sites may pose a threat to public health through ingestion or inhalation of contaminated soil or dust

Date of Government Version: 04/05/2001	Source: American Journal of Public Health
Date Data Arrived at EDR: 10/27/2010	Telephone: 703-305-6451
Date Made Active in Reports: 12/02/2010	Last EDR Contact: 12/02/2009
Number of Days to Update: 36	Next Scheduled EDR Contact: N/A
	Data Release Frequency: No Update Planned

US AIRS (AFS): Aerometric Information Retrieval System Facility Subsystem (AFS)

The database is a sub-system of Aerometric Information Retrieval System (AIRS). AFS contains compliance data on air pollution point sources regulated by the U.S. EPA and/or state and local air regulatory agencies. This information comes from source reports by various stationary sources of air pollution, such as electric power plants, steel mills, factories, and universities, and provides information about the air pollutants they produce. Action, air program, air program pollutant, and general level plant data. It is used to track emissions and compliance data from industrial plants.

GOVERNMENT RECORDS SEARCHED / DATA CURRENCY TRACKING

Date of Government Version: 10/12/2016
Date Data Arrived at EDR: 10/26/2016
Date Made Active in Reports: 02/03/2017
Number of Days to Update: 100

Source: EPA
Telephone: 202-564-2496
Last EDR Contact: 09/26/2017
Next Scheduled EDR Contact: 01/08/2018
Data Release Frequency: Annually

US AIRS MINOR: Air Facility System Data A listing of minor source facilities.

Date of Government Version: 10/12/2016
Date Data Arrived at EDR: 10/26/2016
Date Made Active in Reports: 02/03/2017
Number of Days to Update: 100

Source: EPA
Telephone: 202-564-2496
Last EDR Contact: 09/26/2017
Next Scheduled EDR Contact: 01/08/2018
Data Release Frequency: Annually

US MINES: Mines Master Index File

Contains all mine identification numbers issued for mines active or opened since 1971. The data also includes violation information.

Date of Government Version: 08/03/2022
Date Data Arrived at EDR: 08/17/2022
Date Made Active in Reports: 08/31/2022
Number of Days to Update: 14

Source: Department of Labor, Mine Safety and Health Administration
Telephone: 303-231-5959
Last EDR Contact: 11/17/2022
Next Scheduled EDR Contact: 03/06/2023
Data Release Frequency: Semi-Annually

MINES VIOLATIONS: MSHA Violation Assessment Data

Mines violation and assessment information. Department of Labor, Mine Safety & Health Administration.

Date of Government Version: 11/29/2022
Date Data Arrived at EDR: 11/30/2022
Date Made Active in Reports: 12/22/2022
Number of Days to Update: 22

Source: DOL, Mine Safety & Health Admi
Telephone: 202-693-9424
Last EDR Contact: 01/03/2023
Next Scheduled EDR Contact: 03/13/2023
Data Release Frequency: Quarterly

US MINES 2: Ferrous and Nonferrous Metal Mines Database Listing

This map layer includes ferrous (ferrous metal mines are facilities that extract ferrous metals, such as iron ore or molybdenum) and nonferrous (Nonferrous metal mines are facilities that extract nonferrous metals, such as gold, silver, copper, zinc, and lead) metal mines in the United States.

Date of Government Version: 05/06/2020
Date Data Arrived at EDR: 05/27/2020
Date Made Active in Reports: 08/13/2020
Number of Days to Update: 78

Source: USGS
Telephone: 703-648-7709
Last EDR Contact: 11/21/2022
Next Scheduled EDR Contact: 03/06/2023
Data Release Frequency: Varies

US MINES 3: Active Mines & Mineral Plants Database Listing

Active Mines and Mineral Processing Plant operations for commodities monitored by the Minerals Information Team of the USGS.

Date of Government Version: 04/14/2011
Date Data Arrived at EDR: 06/08/2011
Date Made Active in Reports: 09/13/2011
Number of Days to Update: 97

Source: USGS
Telephone: 703-648-7709
Last EDR Contact: 11/21/2022
Next Scheduled EDR Contact: 03/06/2023
Data Release Frequency: Varies

ABANDONED MINES: Abandoned Mines

An inventory of land and water impacted by past mining (primarily coal mining) is maintained by OSMRE to provide information needed to implement the Surface Mining Control and Reclamation Act of 1977 (SMCRA). The inventory contains information on the location, type, and extent of AML impacts, as well as, information on the cost associated with the reclamation of those problems. The inventory is based upon field surveys by State, Tribal, and OSMRE program officials. It is dynamic to the extent that it is modified as new problems are identified and existing problems are reclaimed.

GOVERNMENT RECORDS SEARCHED / DATA CURRENCY TRACKING

Date of Government Version: 09/13/2022
Date Data Arrived at EDR: 09/14/2022
Date Made Active in Reports: 12/05/2022
Number of Days to Update: 82

Source: Department of Interior
Telephone: 202-208-2609
Last EDR Contact: 12/13/2022
Next Scheduled EDR Contact: 03/20/2023
Data Release Frequency: Quarterly

FINDS: Facility Index System/Facility Registry System

Facility Index System. FINDS contains both facility information and 'pointers' to other sources that contain more detail. EDR includes the following FINDS databases in this report: PCS (Permit Compliance System), AIRS (Aerometric Information Retrieval System), DOCKET (Enforcement Docket used to manage and track information on civil judicial enforcement cases for all environmental statutes), FURS (Federal Underground Injection Control), C-DOCKET (Criminal Docket System used to track criminal enforcement actions for all environmental statutes), FFIS (Federal Facilities Information System), STATE (State Environmental Laws and Statutes), and PADS (PCB Activity Data System).

Date of Government Version: 08/03/2022
Date Data Arrived at EDR: 08/25/2022
Date Made Active in Reports: 10/24/2022
Number of Days to Update: 60

Source: EPA
Telephone: (212) 637-3000
Last EDR Contact: 11/29/2022
Next Scheduled EDR Contact: 03/13/2023
Data Release Frequency: Quarterly

DOCKET HWC: Hazardous Waste Compliance Docket Listing

A complete list of the Federal Agency Hazardous Waste Compliance Docket Facilities.

Date of Government Version: 05/06/2021
Date Data Arrived at EDR: 05/21/2021
Date Made Active in Reports: 08/11/2021
Number of Days to Update: 82

Source: Environmental Protection Agency
Telephone: 202-564-0527
Last EDR Contact: 11/15/2022
Next Scheduled EDR Contact: 03/06/2023
Data Release Frequency: Varies

ECHO: Enforcement & Compliance History Information

ECHO provides integrated compliance and enforcement information for about 800,000 regulated facilities nationwide.

Date of Government Version: 09/25/2022
Date Data Arrived at EDR: 09/30/2022
Date Made Active in Reports: 12/22/2022
Number of Days to Update: 83

Source: Environmental Protection Agency
Telephone: 202-564-2280
Last EDR Contact: 01/04/2023
Next Scheduled EDR Contact: 04/17/2023
Data Release Frequency: Quarterly

UXO: Unexploded Ordnance Sites

A listing of unexploded ordnance site locations

Date of Government Version: 11/09/2021
Date Data Arrived at EDR: 10/20/2022
Date Made Active in Reports: 01/10/2023
Number of Days to Update: 82

Source: Department of Defense
Telephone: 703-704-1564
Last EDR Contact: 01/09/2023
Next Scheduled EDR Contact: 04/24/2023
Data Release Frequency: Varies

FUELS PROGRAM: EPA Fuels Program Registered Listing

This listing includes facilities that are registered under the Part 80 (Code of Federal Regulations) EPA Fuels Programs. All companies now are required to submit new and updated registrations.

Date of Government Version: 11/10/2022
Date Data Arrived at EDR: 11/10/2022
Date Made Active in Reports: 02/09/2023
Number of Days to Update: 91

Source: EPA
Telephone: 800-385-6164
Last EDR Contact: 11/10/2022
Next Scheduled EDR Contact: 02/27/2023
Data Release Frequency: Quarterly

PFAS NPL: Superfund Sites with PFAS Detections Information

EPA's Office of Land and Emergency Management and EPA Regional Offices maintain data describing what is known about site investigations, contamination, and remedial actions under the Comprehensive Environmental Response, Compensation, and Liability Act (CERCLA) where PFAS is present in the environment.

GOVERNMENT RECORDS SEARCHED / DATA CURRENCY TRACKING

Date of Government Version: 02/23/2022
Date Data Arrived at EDR: 07/08/2022
Date Made Active in Reports: 11/08/2022
Number of Days to Update: 123

Source: Environmental Protection Agency
Telephone: 703-603-8895
Last EDR Contact: 01/10/2023
Next Scheduled EDR Contact: 04/17/2023
Data Release Frequency: Varies

PFAS FEDERAL SITES: Federal Sites PFAS Information

Several federal entities, such as the federal Superfund program, Department of Defense, National Aeronautics and Space Administration, Department of Transportation, and Department of Energy provided information for sites with known or suspected detections at federal facilities.

Date of Government Version: 02/23/2022
Date Data Arrived at EDR: 03/31/2022
Date Made Active in Reports: 11/08/2022
Number of Days to Update: 222

Source: Environmental Protection Agency
Telephone: 202-272-0167
Last EDR Contact: 01/05/2023
Next Scheduled EDR Contact: 04/17/2023
Data Release Frequency: Varies

PFAS TSCA: PFAS Manufacture and Imports Information

EPA issued the Chemical Data Reporting (CDR) Rule under the Toxic Substances Control Act (TSCA) and requires chemical manufacturers and facilities that manufacture or import chemical substances to report data to EPA. EPA publishes non-confidential business information (non-CBI) and includes descriptive information about each site, corporate parent, production volume, other manufacturing information, and processing and use information.

Date of Government Version: 01/03/2022
Date Data Arrived at EDR: 03/31/2022
Date Made Active in Reports: 11/08/2022
Number of Days to Update: 222

Source: Environmental Protection Agency
Telephone: 202-272-0167
Last EDR Contact: 01/05/2023
Next Scheduled EDR Contact: 04/17/2023
Data Release Frequency: Varies

PFAS RCRA MANIFEST: PFAS Transfers Identified In the RCRA Database Listing

To work around the lack of PFAS waste codes in the RCRA database, EPA developed the PFAS Transfers dataset by mining e-Manifest records containing at least one of these common PFAS keywords: PFAS, PFOA, PFOS, PERFL, AFFF, GENX, GEN-X (plus the VT waste codes). These keywords were searched for in the following text fields: Manifest handling instructions (MANIFEST_HANDLING_INSTR), Non-hazardous waste description (NON_HAZ_WASTE_DESCRIPTION), DOT printed information (DOT_PRINTED_INFORMATION), Waste line handling instructions (WASTE_LINE_HANDLING_INSTR), Waste residue comments (WASTE_RESIDUE_COMMENTS).

Date of Government Version: 01/03/2022
Date Data Arrived at EDR: 03/31/2022
Date Made Active in Reports: 11/08/2022
Number of Days to Update: 222

Source: Environmental Protection Agency
Telephone: 202-272-0167
Last EDR Contact: 01/05/2023
Next Scheduled EDR Contact: 04/17/2023
Data Release Frequency: Varies

PFAS ATSDR: PFAS Contamination Site Location Listing

PFAS contamination site locations from the Department of Health & Human Services, Center for Disease Control & Prevention. ATSDR is involved at a number of PFAS-related sites, either directly or through assisting state and federal partners. As of now, most sites are related to drinking water contamination connected with PFAS production facilities or fire training areas where aqueous film-forming firefighting foam (AFFF) was regularly used.

Date of Government Version: 06/24/2020
Date Data Arrived at EDR: 03/17/2021
Date Made Active in Reports: 11/08/2022
Number of Days to Update: 601

Source: Department of Health & Human Services
Telephone: 202-741-5770
Last EDR Contact: 01/23/2023
Next Scheduled EDR Contact: 05/08/2023
Data Release Frequency: Varies

PFAS WQP: Ambient Environmental Sampling for PFAS

The Water Quality Portal (WQP) is a part of a modernized repository storing ambient sampling data for all environmental media and tissue samples. A wide range of federal, state, tribal and local governments, academic and non-governmental organizations and individuals submit project details and sampling results to this public repository. The information is commonly used for research and assessments of environmental quality.

GOVERNMENT RECORDS SEARCHED / DATA CURRENCY TRACKING

Date of Government Version: 01/03/2022
Date Data Arrived at EDR: 03/31/2022
Date Made Active in Reports: 11/08/2022
Number of Days to Update: 222

Source: Environmental Protection Agency
Telephone: 202-272-0167
Last EDR Contact: 01/05/2023
Next Scheduled EDR Contact: 04/17/2023
Data Release Frequency: Varies

PFAS NPDES: Clean Water Act Discharge Monitoring Information

Any discharger of pollutants to waters of the United States from a point source must have a National Pollutant Discharge Elimination System (NPDES) permit. The process for obtaining limits involves the regulated entity (permittee) disclosing releases in a NPDES permit application and the permitting authority (typically the state but sometimes EPA) deciding whether to require monitoring or monitoring with limits.

Date of Government Version: 01/03/2022
Date Data Arrived at EDR: 03/31/2022
Date Made Active in Reports: 11/08/2022
Number of Days to Update: 222

Source: Environmental Protection Agency
Telephone: 202-272-0167
Last EDR Contact: 01/05/2023
Next Scheduled EDR Contact: 04/17/2023
Data Release Frequency: Varies

PFAS ECHO: Facilities in Industries that May Be Handling PFAS Listing

Regulators and the public have expressed interest in knowing which regulated entities may be using PFAS. EPA has developed a dataset from various sources that show which industries may be handling PFAS. Approximately 120,000 facilities subject to federal environmental programs have operated or currently operate in industry sectors with processes that may involve handling and/or release of PFAS.

Date of Government Version: 01/03/2022
Date Data Arrived at EDR: 03/31/2022
Date Made Active in Reports: 11/08/2022
Number of Days to Update: 222

Source: Environmental Protection Agency
Telephone: 202-272-0167
Last EDR Contact: 01/05/2023
Next Scheduled EDR Contact: 04/17/2023
Data Release Frequency: Varies

PFAS ECHO FIRE TRAINING: Facilities in Industries that May Be Handling PFAS Listing

A list of fire training sites was added to the Industry Sectors dataset using a keyword search on the permitted facilities name to identify sites where fire-fighting foam may have been used in training exercises. Additionally, you may view an example spreadsheet of the subset of fire training facility data, as well as the keywords used in selecting or deselecting a facility for the subset. as well as the keywords used in selecting or deselecting a facility for the subset. These keywords were tested to maximize accuracy in selecting facilities that may use fire-fighting foam in training exercises, however, due to the lack of a required reporting field in the data systems for designating fire training sites, this methodology may not identify all fire training sites or may potentially misidentify them.

Date of Government Version: 08/22/2018
Date Data Arrived at EDR: 03/31/2022
Date Made Active in Reports: 11/08/2022
Number of Days to Update: 222

Source: Environmental Protection Agency
Telephone: 202-272-0167
Last EDR Contact: 01/05/2023
Next Scheduled EDR Contact: 04/17/2023
Data Release Frequency: Varies

PFAS PART 139 AIRPORT: All Certified Part 139 Airports PFAS Information Listing

Since July 1, 2006, all certified part 139 airports are required to have fire-fighting foam onsite that meet military specifications (MIL-F-24385) (14 CFR 139.317). To date, these military specification fire-fighting foams are fluorinated and have been historically used for training and extinguishing. The 2018 FAA Reauthorization Act has a provision stating that no later than October 2021, FAA shall not require the use of fluorinated AFFF. This provision does not prohibit the use of fluorinated AFFF at Part 139 civilian airports; it only prohibits FAA from mandating its use. The Federal Aviation Administration's document AC 150/5210-6D - Aircraft Fire Extinguishing Agents provides guidance on Aircraft Fire Extinguishing Agents, which includes Aqueous Film Forming Foam (AFFF).

Date of Government Version: 08/22/2018
Date Data Arrived at EDR: 10/26/2022
Date Made Active in Reports: 11/08/2022
Number of Days to Update: 13

Source: Environmental Protection Agency
Telephone: 202-272-0167
Last EDR Contact: 01/05/2023
Next Scheduled EDR Contact: 04/17/2023
Data Release Frequency: Varies

GOVERNMENT RECORDS SEARCHED / DATA CURRENCY TRACKING

AQUEOUS FOAM NRC: Aqueous Foam Related Incidents Listing

The National Response Center (NRC) serves as an emergency call center that fields initial reports for pollution and railroad incidents and forwards that information to appropriate federal/state agencies for response. The spreadsheets posted to the NRC website contain initial incident data that has not been validated or investigated by a federal/state response agency. Response center calls from 1990 to the most recent complete calendar year where there was indication of Aqueous Film Forming Foam (AFFF) usage are included in this dataset. NRC calls may reference AFFF usage in the ?Material Involved? or ?Incident Description? fields.

Date of Government Version: 02/23/2022	Source: Environmental Protection Agency
Date Data Arrived at EDR: 03/31/2022	Telephone: 202-272-0167
Date Made Active in Reports: 11/08/2022	Last EDR Contact: 01/05/2023
Number of Days to Update: 222	Next Scheduled EDR Contact: 04/17/2023
	Data Release Frequency: Varies

MINES MRDS: Mineral Resources Data System Mineral Resources Data System

Date of Government Version: 04/06/2018	Source: USGS
Date Data Arrived at EDR: 10/21/2019	Telephone: 703-648-6533
Date Made Active in Reports: 10/24/2019	Last EDR Contact: 11/22/2022
Number of Days to Update: 3	Next Scheduled EDR Contact: 03/06/2023
	Data Release Frequency: Varies

PCS ENF: Enforcement data

No description is available for this data

Date of Government Version: 12/31/2014	Source: EPA
Date Data Arrived at EDR: 02/05/2015	Telephone: 202-564-2497
Date Made Active in Reports: 03/06/2015	Last EDR Contact: 12/28/2022
Number of Days to Update: 29	Next Scheduled EDR Contact: 04/17/2023
	Data Release Frequency: Varies

PCS: Permit Compliance System

PCS is a computerized management information system that contains data on National Pollutant Discharge Elimination System (NPDES) permit holding facilities. PCS tracks the permit, compliance, and enforcement status of NPDES facilities.

Date of Government Version: 07/14/2011	Source: EPA, Office of Water
Date Data Arrived at EDR: 08/05/2011	Telephone: 202-564-2496
Date Made Active in Reports: 09/29/2011	Last EDR Contact: 12/28/2022
Number of Days to Update: 55	Next Scheduled EDR Contact: 04/17/2023
	Data Release Frequency: Semi-Annually

PCS INACTIVE: Listing of Inactive PCS Permits

An inactive permit is a facility that has shut down or is no longer discharging.

Date of Government Version: 11/05/2014	Source: EPA
Date Data Arrived at EDR: 01/06/2015	Telephone: 202-564-2496
Date Made Active in Reports: 05/06/2015	Last EDR Contact: 12/28/2022
Number of Days to Update: 120	Next Scheduled EDR Contact: 04/17/2023
	Data Release Frequency: Semi-Annually

EDR HIGH RISK HISTORICAL RECORDS

EDR Exclusive Records

EDR MGP: EDR Proprietary Manufactured Gas Plants

The EDR Proprietary Manufactured Gas Plant Database includes records of coal gas plants (manufactured gas plants) compiled by EDR's researchers. Manufactured gas sites were used in the United States from the 1800's to 1950's to produce a gas that could be distributed and used as fuel. These plants used whale oil, rosin, coal, or a mixture of coal, oil, and water that also produced a significant amount of waste. Many of the byproducts of the gas production, such as coal tar (oily waste containing volatile and non-volatile chemicals), sludges, oils and other compounds are potentially hazardous to human health and the environment. The byproduct from this process was frequently disposed of directly at the plant site and can remain or spread slowly, serving as a continuous source of soil and groundwater contamination.

GOVERNMENT RECORDS SEARCHED / DATA CURRENCY TRACKING

Date of Government Version: N/A
Date Data Arrived at EDR: N/A
Date Made Active in Reports: N/A
Number of Days to Update: N/A

Source: EDR, Inc.
Telephone: N/A
Last EDR Contact: N/A
Next Scheduled EDR Contact: N/A
Data Release Frequency: No Update Planned

OTHER DATABASE(S)

Depending on the geographic area covered by this report, the data provided in these specialty databases may or may not be complete. For example, the existence of wetlands information data in a specific report does not mean that all wetlands in the area covered by the report are included. Moreover, the absence of any reported wetlands information does not necessarily mean that wetlands do not exist in the area covered by the report.

Oil/Gas Pipelines

Source: Endeavor Business Media

Petroleum Bundle (Crude Oil, Refined Products, Petrochemicals, Gas Liquids (LPG/NGL), and Specialty Gases (Miscellaneous)) N = Natural Gas Bundle (Natural Gas, Gas Liquids (LPG/NGL), and Specialty Gases (Miscellaneous)). This map includes information copyrighted by Endeavor Business Media. This information is provided on a best effort basis and Endeavor Business Media does not guarantee its accuracy nor warrant its fitness for any particular purpose. Such information has been reprinted with the permission of Endeavor Business Media.

Electric Power Transmission Line Data

Source: Endeavor Business Media

This map includes information copyrighted by Endeavor Business Media. This information is provided on a best effort basis and Endeavor Business Media does not guarantee its accuracy nor warrant its fitness for any particular purpose. Such information has been reprinted with the permission of Endeavor Business Media.

Sensitive Receptors: There are individuals deemed sensitive receptors due to their fragile immune systems and special sensitivity to environmental discharges. These sensitive receptors typically include the elderly, the sick, and children. While the location of all sensitive receptors cannot be determined, EDR indicates those buildings and facilities - schools, daycares, hospitals, medical centers, and nursing homes - where individuals who are sensitive receptors are likely to be located.

AHA Hospitals:

Source: American Hospital Association, Inc.
Telephone: 312-280-5991

The database includes a listing of hospitals based on the American Hospital Association's annual survey of hospitals.

Medical Centers: Provider of Services Listing

Source: Centers for Medicare & Medicaid Services
Telephone: 410-786-3000

A listing of hospitals with Medicare provider number, produced by Centers of Medicare & Medicaid Services, a federal agency within the U.S. Department of Health and Human Services.

Nursing Homes

Source: National Institutes of Health
Telephone: 301-594-6248

Information on Medicare and Medicaid certified nursing homes in the United States.

Public Schools

Source: National Center for Education Statistics
Telephone: 202-502-7300

The National Center for Education Statistics' primary database on elementary and secondary public education in the United States. It is a comprehensive, annual, national statistical database of all public elementary and secondary schools and school districts, which contains data that are comparable across all states.

Private Schools

Source: National Center for Education Statistics
Telephone: 202-502-7300

The National Center for Education Statistics' primary database on private school locations in the United States.

Flood Zone Data: This data was obtained from the Federal Emergency Management Agency (FEMA). It depicts 100-year and 500-year flood zones as defined by FEMA. It includes the National Flood Hazard Layer (NFHL) which incorporates Flood Insurance Rate Map (FIRM) data and Q3 data from FEMA in areas not covered by NFHL.

Source: FEMA

Telephone: 877-336-2627

Date of Government Version: 2003, 2015

GOVERNMENT RECORDS SEARCHED / DATA CURRENCY TRACKING

NWI: National Wetlands Inventory. This data, available in select counties across the country, was obtained by EDR in 2002, 2005, 2010 and 2015 from the U.S. Fish and Wildlife Service.

STREET AND ADDRESS INFORMATION

© 2015 TomTom North America, Inc. All rights reserved. This material is proprietary and the subject of copyright protection and other intellectual property rights owned by or licensed to Tele Atlas North America, Inc. The use of this material is subject to the terms of a license agreement. You will be held liable for any unauthorized copying or disclosure of this material.

APPENDIX C
Historical Aerial Photographs & Historical Topographic Map

1947



1999



3/2002

02-101 Whistling Cay



11/2006



02-101 Whistling Cay

2/2013

02-101 Whistling Cay

4/2020

02-101 Whistling Cay



Portion of USGS
Topo Map 1958
Photorevised 1982

North

Tract 02-101



APPENDIX D
Site Photographs



West View of Southeastern End of Subject Tract 02-101 (Whistling Cay) Showing Historic Danish Guardhouse on Beach



North View of Southeast Part of Subject Tract 02-101



West View of South Shore of Tract 02-101



Historic Danish Guardhouse Ruins on Southeast Shore of Tract 02-101



East View of Northwest Part of Tract 02-101



East View of Northeast Part of Subject Tract



Folding Chair & Litter Near the Danish Guardhouse Ruins



Water Jug & Backpack In the Danish Guardhouse Ruins

APPENDIX E
Interview Documentation & User Questionnaire

Interview Contact Record		
Contact Name: William M. Harris	Title: Subject Property Owner's Representative	
Agency/Company: GVI Property Manager	Phone Number: 340-774-0828	
Subject Property Address: VIIS Tract 02-101, Island of Saint John, U.S. Virgin Islands		
Interviewer: John Barksdale (B & A)	Date: 8/3/22 & 2/28/23	Time: 1330
<p>William is the Property Manager for the Government of the Virgin Islands (GVI) Division of Property; he has been there for about 12 years. He said that ownership of the subject tract was transferred from Denmark to the United States of America (USA) in 1917 as part of the Treaty of Acquisition Act when all the U.S. Virgin Islands (USVI) became USA territory. William said that the Organic Act of 1954 transferred ownership of the USVI from the USA to the Government of the Virgin Islands. He said the subject property (Whistling Cay) has been owned by USA/GVI since 1917 and has been an undeveloped island during that time. Currently it is managed by the VI Fish and Wildlife Division. William said that as far as he knew, the island had never been used by the USA military for training or bombing practice like what happened at Vieques and Culebra on Puerto Rico. He said it has always been in a vacant pristine condition. William said he was unaware of any buildings, structures, wells or septic tanks ever being on the property. He was unaware of any fuel storage tanks ever being on the property. He knew of no fuel or chemical spills, environmental cleanup liens, environmental land use restrictions or environmental issues associated with the subject tract or adjacent properties.</p> <p>2/28/23: William was contacted again for this Phase I ESA update. He said he was aware of no significant changes to the environmental condition of the subject property or surrounding area.</p>		

Interview Contact Record		
Contact Name: Ken Wild	Title: Archaeologist & Cultural Resource Manager	
Agency/Company: NPS VIIS	Phone Number: 340-244-2106 (mobile)	
Subject Property Address: VIIS Tract 02-101, Island of Saint John, U.S. Virgin Islands		
Interviewer: John Barksdale (B & A)	Date: 8/4/22	Time: 0900
<p>Ken is a VIIS archaeologist and the Cultural Resource Manager at VIIS; he has been at VIIS since 1998. Ken is familiar with Whistling Cay and said he was unaware of any recent buildings, structures, wells or septic tanks being on the property. He said it is a nearly pristine island that is somewhat difficult to get to which has helped to keep it undisturbed. Ken knew about the ruins of the old Danish guardhouse on the island. He was unaware of any fuel storage tanks ever being on the property. He knew of no fuel or chemical spills, environmental cleanup liens, environmental land use restrictions or environmental issues associated with the subject tract or adjacent properties.</p> <p>3/3/23: Nigel Fields, VIIS Superintendent, was contacted for this Phase I ESA update. He said he was aware of no significant changes to the environmental condition of the subject property or surrounding area since the Phase I ESA was done last August.</p>		

Interview Contact Record		
Contact Name: Chief Stevenson	Title: Fire Chief	
Agency/Company: Saint Thomas/Saint John Fire Department	Phone Number: 340-774-7610	
Subject Property Address: VIIS Tract 02-101, Island of Saint John, U.S. Virgin Islands		
Interviewer: John Barksdale (B & A)	Date: 8/8/22 & 2/27/23	Time: 1300
<p>Chief Stevenson is the head of the Saint Thomas/Saint John Fire Department. He said that the Fire Department has not responded to any hazardous material or petroleum spills, leaks or incidents on or near the subject property, or in the Mary Point area. He knew of no fuel or chemical spills, or environmental issues associated with the subject tract or nearby properties.</p> <p>2/27/23: Chief Stevenson was contacted again for the Phase I ESA update. He said they still have not responded to any incidents on or near the subject property. On 2/26/23 the Department responded to a vehicle fuel spill at the Racetrack filling station in Cruz Bay, but that was not near the subject property.</p>		

ASTM 1527-13 Phase 1 ESA User Questionnaire

User Name: NPS Russell Webb Representative User Title: Sup. Realty Specialist, Land Resources Program Office User Phone No.: (239) 261-0865 Subject Property Address: VIIS Tract 02-101, Whistling Cay Saint John, in the U.S. Virgin Islands	Interviewer: John Barksdale Interview Date: 2/27/2023 Time: 10:07 a.m.
--	---

1) Environmental cleanup liens that are filed or recorded against the property.

Did a search of recorded land title records (or judicial records) identify any environmental liens filed or recorded against the property under federal, tribal, state or local law?
No ; Yes ; Comments:

2) Activity and use limitations (AULs) that are in place on the property or that have been filed or recorded against the property.

Did a search of recorded land title records (or judicial records where appropriate) identify any AULs, such as engineering controls, land use restrictions or institutional controls that are in place at the property and/or have been filed or recorded against the property under federal, tribal, state or local law?
No ; Yes ; Comments:

3) Specialized knowledge or experience of the person seeking to qualify for the Landowner Liability Protection (LLP).

Do you have any specialized knowledge or experience related to the property or nearby properties? For example, are you involved in the same line of business as the current or former occupants of the property or an adjoining property so that you would have specialized knowledge of the chemicals and processes used by this type of business?
No ; Yes ; Comments:

4) Relationship of the purchase price to the fair market value of the property if it were not contaminated.

Does the purchase price being paid for this property reasonably reflect the fair market value of the property?
No ; Yes ; Comments:

If you conclude that there is a difference, have you considered whether the lower purchase price is because contamination is known or believed to be present at the property?

No ; Yes ; Comments: This is not applicable, as the FMV was paid in the form of a land exchange.

5) Commonly known or reasonably ascertainable information about the property.

Are you aware of commonly known or reasonably ascertainable information about the property that would help the environmental professional to identify conditions indicative of releases or threatened releases?

No ; Yes ; Comments:

For example, as user:

a) Do you know the past uses of the property? No ; Yes ; Comments:

b) Do you know of specific chemicals that are present or once were present at the property?
No ; Yes ; Comments:

c) Do you know of spills or chemical releases that have taken place at the property?
No ; Yes ; Comments:

d) Do you know of any environmental cleanups that have taken place at the property?
No ; Yes ; Comments:

6) The degree of obviousness of the presence or likely presence of contamination at the property, and the ability to detect the contamination by appropriate investigation.

Based on your knowledge and experience related to the property are there any obvious indicators that point to the presence or likely presence of releases at the property?
No ; Yes ; Comments:

Additional Questions:

Why is the Phase I ESA required? Requirement of the Federal land acquisition policies.

What is the type of property and type of property transaction, for example, sale, purchase, exchange, etc.? This is vacant land to be exchanged for other land to the Lieutenant Governor's Office of the Virgin Islands.

Is the correct street address of the property shown above? Yes

What is the scope of services for the Phase I? Unknown

Are any services beyond the 1527-13 scope to be considered? Currently uncertain, but I do not believe that any are necessary.

Who are other parties that will rely on the Phase I report? The other party in the exchange, which is the Lieutenant Governor's Office of the Virgin Islands.

Who is the site contact and phone number? Nigel Fields - Phone: 340.690.0366

Are there any special terms and conditions which must be agreed upon by the environmental professional? No

Is there any other knowledge or experience with the property that may be pertinent to the environmental professional? For example, copies of any available prior environmental site assessment reports, documents, correspondence, etc. concerning the property and its environmental condition? Unknown

When did current owner acquire property? Unknown

Who was property purchased from? Unknown

For what purpose has the property been used, currently and in past? Unknown

Are there currently or have there ever been any structures (buildings, sheds, houses, trailers, etc.) on the property? Not currently, but unknown as to whether there has ever been an improvement
If so what are they and what are their ages? Unknown
If a house/building is/was present what was the source of heating (natural gas, fuel oil, electricity, etc.)? Unknown

Are there currently or have there ever been any underground storage tanks, dumps, cattle dip vats, or other potentially hazardous materials or wastes used or stored on the property? Unknown

Are there currently or have there ever been any septic tanks or water wells on the property?
If wells are present, what are their approximate depths? Unknown

Are you aware of any environmental problems, issues or violations associated with the property or any nearby properties in the area? Unknown

If so, what are they? N/A

APPENDIX F
Summary of Previous Phase I ESA Report

Phase I Environmental Site Assessment Report

Virgin Islands National Park Tract 02-101 Island of Saint John, U.S. Virgin Islands



August 12, 2022

Prepared for:



**U.S. Department of the Interior
NATIONAL PARK SERVICE**

**Russell Webb, Supervisory Realty Specialist
Land Resources Program Office (LRPO)
2975 Horseshoe Drive South, Suite 800
Naples, FL 34104**

Prepared By:



Environmental & Industrial Hygiene Services
512 Palomar Drive
Pensacola, Florida 32507

EXECUTIVE SUMMARY

Tract 02-101 (Government of the Virgin Islands [GVI] property) is proposed for acquisition within the boundaries of the Virgin Islands National Park (VIIS). The property is a small island located off the north coast of the island of Saint John, near Mary Point, Maho Bay Quarter in the U.S. Virgin Islands. The tract is proposed for acquisition by the National Park Service (NPS; the Client) from GVI by exchanging it for another land tract that is currently owned by the United States of America (USA) elsewhere on Saint John (Tract 01-137A). The subject tract is 17.97 acres in size and is approximately 900 feet west of the Mary Point Peninsula on the north coast of Saint John. The property is a vacant, rocky shrub- and tree-covered island that does not include any functional buildings or structures; however, the ruins of an old Danish stone guardhouse building is on the southeast part of the tract. The NPS intends to use the property as natural resource, historical and recreational land as part of VIIS.

The purpose of the Phase I Environmental Site Assessment (ESA) was to identify, to the extent feasible, “recognized environmental conditions” (RECs) in general accordance with 40 Code of Federal Regulations (CFR) Section 312.10 and the American Society for Testing and Materials (ASTM) Method E 1527-13.

This Phase I ESA is being performed because the NPS is proposing to acquire ownership of the property from GVI by exchanging it for a USA-owned property elsewhere on Saint John. With regard to this ESA, Russell Webb, Realty Specialist, NPS Land Resources Program Office, is considered to be the “User” of this ESA. The purpose of the Phase I ESA is to permit the User to satisfy one of the requirements to qualify for the innocent landowner, contiguous property owner, or bona fide prospective purchaser limitations on Comprehensive Environmental Response, Compensation and Liability Act (CERCLA) liability.

The Phase I ESA at the subject property consisted of the following four components:

- A records review.
- A site reconnaissance.
- Interviews.
- Report preparation.

The Phase I ESA did not include the testing or sampling of soil, water, air or building materials.

The lack of a past property owner available for interview for this Phase I Survey is considered to be a data gap. However, the other interviews, the title insurance commitment and the historical documents reviewed for this Phase I ESA (historical topographic map and aerial photographs) provide a good record of the past ownership and use of the subject property. Therefore, the past property owner interview data gap is not considered to be significant.

Based on the results of the records review, site reconnaissance and interviews conducted for this Phase I ESA, this assessment has revealed no evidence of a REC in connection with the subject tract. A Phase II ESA is not recommended.